

Panaji, 20th October, 2011 (Asvina 28, 1933)

SERIES III No. 29

OFFICIAL GAZETTE



GOVERNMENT OF GOA

PUBLISHED BY AUTHORITY

Note:- There is one Supplementary to the Official Gazette, Series III No. 28 dated 13th October, 2011 namely, Supplement dated 13-10-2011, from pages 881 to 892, regarding Notification from Department of Finance, Revenue and Expenditure Division, Directorate of Small Savings & Lotteries (Goa State Lotteries).

GOVERNMENT OF GOA

Department of Tourism

Directorate of Tourism

Order

No. 5/N(TA-209)2011-DT/1606

By virtue of the powers conferred upon me under Section 17(1)(a) of the Goa Registration of Tourist Trade Act, 1982, I, Shri Swapnil M. Naik, Prescribed Authority, hereby remove the name of Shree Ashtavinayak Travels, Shri Umesh Kamat, H. No. 1356, Narsunh-Ashray, behind Central Bank, Alto-Porvorim, Bardez-Goa from the Travel Agents Register No. 8, vide page No. 18, maintained under the aforesaid Act, as the said, Shri Umesh Kamat has ceased to operate Travel Agency Shree Ashtavinayak Travels situated at H. No. 1356, Narsunh-Ashray, behind Central Bank, Alto-Porvorim, Bardez-Goa.

Consequently, the Certificate of Registration No. 357, issued under the said Act stands cancelled.

Panaji, 20th September, 2011.— The Director of Tourism & Prescribed Authority, *Swapnil M. Naik*.

Department of Town & Country Planning

Notification

No. 29/8/TCP/2011/RP-21/4220

Whereas, the Regional Plan for the then district of Goa was notified vide notification published

in the Official Gazette, Series III No. 37 dated 11-12-1986, for the period up to the year 2001 (hereinafter referred to as the "said Regional Plan - 2001");

And whereas, the Government is of the opinion that revision of the said Regional Plan 2001 is necessary and accordingly directed the Chief Town Planner to undertake the revision of the said Regional Plan - 2001;

And Whereas, the Government vide Notification No. 29/8/TCP/Pt.file/Task Force/R.P./2007/3353 dated 4/10/2007, published in the Official Gazette (Extraordinary No. 3), Series II No. 27 dated 5-10-2007 and Notification No. 29/8/TCP/Pt.file/Task Force/RP/07-08/812 dated 26/02/2008, published in the Official Gazette (Extraordinary No. 4), Series II No. 47 dated 26-02-2008, had appointed a Committee to be called "Task Force" for guiding the revision of the Regional Plan for Goa, for a period up to the horizon year 2021 AD);

And whereas, the Task Force has carried out necessary survey/studies and deliberations through secondary data and consultative process and submitted the draft Revised Regional Plan for Goa - 2021 to the Chief Town Planner;

And whereas, as per the directions of the Government, the Chief Town Planner placed the said draft Revised Regional Plan for Goa - 2021 before the Goa Town and Country Planning Board for its consideration;

And whereas, the Goa Town and Country Planning Board in its 133rd meeting held on 29-9-2008 has considered and approved the draft Revised Regional Plan for Goa - 2021;

And whereas, in exercise of the powers conferred by Section 13 of the Goa, Daman and Diu Town and Country Planning Act, 1974 (Act 21 of 1975), the draft Revised Regional Plan for Goa - 2021 was notified vide Notification No. 29/8/TCP/2008/

/RP-21/PT/3743 dated 08-10-2008, published in the Official Gazette, Series III No. 29 dated 16-10-2008, inviting comments in writing from the public on the said draft Revised Regional Plan for Goa - 2021;

And whereas, the comments received from the public as well as from the local bodies were studied and considered by the State Level Committee constituted by the Government for the purpose, vide Order No. 29/8/TCP/TF/RP-2021/VPM/08/4008 dated 29-10-2008, No. 29/8/TCP/TF/RP-2021/VPM/08/4507 dated 28-11-2008 and No. 29/8/TCP/TF/RP-2021/VPM/08-09/738 dated 12-2-2008 and the Revised Regional Plan for Goa - 2021 (Surface Utilization Plan) pertaining to Bardez Taluka alongwith Settlement Level Plans of thirty-three Village Panchayats, Tiswadi Taluka alongwith Settlement Level Plans of eighteen Village Panchayats, Marmugao Taluka alongwith Settlement Level Plans of three Village Panchayats and Salcete Taluka alongwith Settlement Level Plans of thirty-three Village Panchayats and one Municipal Council with Release III Report was finalized (hereinafter referred to as the "said areas");

And whereas, the Goa Town and Country Planning Board in its 139th meeting held on 21-09-2011 has considered and approved Revised Regional Plan for Goa - 2021 (Surface Utilization Plan) in respect of the said areas;

And whereas, the Government has approved the Regional Plan for Goa - 2021 (Part) in respect of Bardez Taluka alongwith Settlement Level Plans of thirty-three Village Panchayats, Tiswadi Taluka alongwith Settlement Level Plans of eighteen Village Panchayats, Marmugao Taluka alongwith Settlement Level Plans of three Village Panchayats and Salcete Taluka alongwith Settlement Level Plans of thirty-three Village Panchayats and one Municipal Council with Release-III report;

Now, therefore, in exercise of the powers conferred by Section 15 read with Section 17 of the Goa, Daman and Diu Town and Country Planning Act, 1974 (Act 21 of 1975), I, Shri S. T. Puttaraju, Chief Town Planner, Government of Goa, hereby notify the Revised Regional Plan for Goa - 2021 (Part) in respect of Bardez Taluka alongwith Settlement Level Plans of thirty-three Village Panchayats, Tiswadi Taluka alongwith Settlement Level Plans of eighteen Village Panchayats, Marmugao Taluka alongwith Settlement Level Plans of three Village Panchayats and Salcete Taluka alongwith Settlement Level Plans of thirty-three Village Panchayats and one Municipal Council with Release-III Report.

On and from the date of publication of this Notification in the Official Gazette, all development programme undertaken by any private institution or by any other person within the area covered under said Revised Regional Plan for Goa - 2021 (Part), shall conform to the provisions of the said Revised Regional Plan for Goa - 2021 (part). However, public projects/schemes/development works, undertaken by the Central Government or by the Government of Goa, shall be in conformity with the rules framed and procedures laid down by the Government of Goa for such projects/schemes/development works.

No person shall undertake any work of development in contravention of any provision of the said Revised Regional Plan for Goa - 2021 (part) as in force, except the projects/schemes/development works undertaken by the Central Government or the Government of Goa, either by itself or through its servant or agent or any other person and all such development work shall be in conformity with the provisions of the said Revised Regional Plan for Goa - 2021(part).

The Revised Regional Plan for Goa - 2021 (Part) in respect of Bardez Taluka alongwith Settlement Level Plans of thirty-three Village Panchayats, Tiswadi Taluka alongwith Settlement Level Plans of eighteen Village Panchayats, Marmugao Taluka alongwith Settlement Level Plans of three Village Panchayats and Salcete Taluka alongwith Settlement Level Plans of thirty-three Village Panchayats and one Municipal Council with Release-III Report are available for the purpose of inspection in the office of the (a) Town and Country Planning Department (Headquarters), Dempo Tower, 2nd Floor, Patto Plaza, Panaji-Goa, (b) North-Goa District office, Town and Country Planning Department, 3rd Floor, Government office Complex, Mapusa, Bardez-Goa, (c) South Goa District office, Town and Country Planning Department, Osia Complex, 4th Floor, Margao-Goa, (d) Tiswadi Taluka office, Town and Country Planning Department, Bldg. No. X-21, 5th Floor, Jairam Complex, Neogi Nagar, Mala, Panaji-Goa, and (e) Marmugao Taluka office, Town and Country Planning Department, 2nd Floor, Commerce Centre, Vasco-da-Gama, Marmugao, Goa.

By order and in the name of the Governor of Goa.

S. T. Puttaraju, Chief Town Planner and Ex Officio Joint Secretary.

Panaji, 12th October, 2011.

FINAL REPORT

RPG-21

REGIONAL PLAN FOR GOA - 2021

RELEASE THREE


STATE LEVEL COMMITTEE FOR REGIONAL PLAN FOR GOA — 2021

STATE LEVEL COMMITTEE FOR RPG-2021

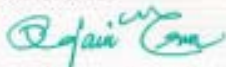
Government on the recommendation of the Town & Country Planning Board (133rd Meeting) held on 29.9.2008 constituted a State Level Committee for the purpose of the Regional Plan for Goa 2021 which was notified for inviting comments on the Official Gazette Series III no. 29 dated 16 .10.2008.

The State Level Committee members were appointed vide order no. 29/8/TCP/TF/RP-2021/VPM/08/4507 dated 28 .11.08 and 29/8/TCP/TF/RP-2021/VPM/08-09/738 dated 12.2.2008

The SLC hereby submits its Final Report RPG 2021 – Release Three for acceptance and notification.




Hon. Chief Minister
Shri Digambar Kamat
Chairman



Shri Rajani Kant Verma, IAS
Principle Secy. (T. C. P. D.)
Member



Shri Bryan Soares
Chairman, Indian Institute of Architects
Member



Shri Menino D'souza
Director of Panchayats
Member



Shri S. T. Puttaraju,
Chief Town Planner
Member & Convenor

Padma Vibhushan Ar. Charles Correa
Ex-Vice Chairman Task Force
Member




Er. Rahul Deshpande
Ex-Member Task Force
Member



Shri Dean D'cruz
Ex-Member Task Force
Member



Shri Sanjit Rodrigues,
Director
Directorate of Industries, Trade &
Commerce
Member



Shri D.A. Havaldar
Director of Municipal Administration
Member

CONTENTS		Pg. No.
Chapter 1	INTRODUCTION	01
Chapter 2	NEW AND MODIFIED POLICIES	04
2.1	Outline Development Plan (ODP) Areas	04
2.2	Classification Of Settlements	05
2.3	Export Promotion Zone (EPZ) Boundary (Around Verna Industrial Estate)	05
2.4	Coastal Regulation Zone (CRZ) Areas	06
2.5	Tourism	06
2.6	Affordable Housing	07
2.7	Town Planning Schemes (TPS)	07
2.8	Open Spaces	07
2.9	Conservation Area	08
2.10	Plan Review	08
Chapter 3	ADDENDUM AND ERRATA	10
Appendices		11

I. INTRODUCTION

- 1.1 This Report (Release Three of the Final RPG-2021) is issued by the State Level Committee (SLC) that was set up to process the public comments received in response to the Draft RPG-21.
- 1.2 'Release One', along with Surface Utilization Plans (SUPs) of the talukas of Pernem and Canacona Talukas, was notified on 25 November 2010, followed by the SUPs of Quepem, Ponda, and Sattari (notified on 28th April 2011) and 'Release-Two' of the Final RPG-21 Report along with the SUPs of the following three talukas of Bicholim, Dharbandora, Sanguem and were notified on 15th September 2011 in the Official Gazette (see **Appendix I**) During the creation of the new taluka of Dharbandora, the Village Panchayat of Usgao-Gangem which was originally in Ponda taluka was delineated to be a part of Dharbandora taluka. However subsequently, the Government decided to retain the said Village Panchayat area in Ponda taluka. As a consequence, the SUP of the said VP area was left out from both the earlier notifications i.e. SUPs of Ponda and Dharbandora talukas. A separate notification has since been issued vide 29/8/TCP/2011/RP-21/Pt. file/3983 dated 29th September 2011(see **Appendix II**).
- 1.3 This Report, Release Three of the Final RPG-21, focuses on the four coastal talukas of Bardez, Tiswadi, Mormugao and Salcete. These four talukas are heavily populated and the most urbanized of all the talukas of Goa. As per the Census 2011 provisional figures, out of a total State population of 14.57 lakh, these four talukas house a little more than half of the total population (7.95 lakh people (i.e. 54.56%). By 2021, the population projection for Goa is estimated at 18.07 lakh with nearly 13.11 lakh living in urban areas spread over 72 census

towns and 14 cities (*Draft RPG-21, based on Census 2001*). Of this population, it is estimated that 12.36 lakh will be staying in these four coastal talukas with the urban areas in these talukas accounting for 80.51 % of the population. Most economic activities including tourism related development are concentrated in these four talukas.

- 1.4 A number of plans, popularly known as Outline Development Plans (ODP) and Zonal Plans (ZP), have been prepared in the past which are being implemented and used for development control. There have been instances where there has been an overlap of the Regional Plan 2001 vis-à-vis the Zoning Plans, Outline Development Plans etc. Frequent alterations of boundaries of planning and development authorities in the past meant that along with shifting jurisdictions were issues pertaining to lack of congruence between multiple plans and lack of transparency for the common man. Currently there are 5 planning areas such as Panjim Planning Area, Mapusa Planning Area, Vasco Planning Area, Margao Planning Area and Ponda Planning Area. These planning areas are administered and controlled through the ODPs and the relevant sections of the TCP Act 1974 by the respective Planning and Development Authorities (PDAs). The SLC recommends the streamlining of the present scenario by discontinuing the old ODPs and the Zoning Plans and bringing all the areas (outside the Planning Areas) into a single platform of the RPG-21. From the date the RPG-21 comes into force, all other plans shall cease to exist.
- 1.5 This document, 'Release Three', accompanies the Surface Utilization Plans (see **Appendices V-VIII**) and the area statements for the 4 remaining talukas - Bardez, Tiswadi, Mormogao and Salcete. (see **Appendices III & IV**). These Surface Utilisation Plans have addressed issues pertaining to the areas covered in the old ODPs (outside the jurisdiction of the Planning and Development Authorities) which are presently being used for development control works. The

Report also addresses issues related to the VP status of panchayats covered under such ODPs, migrant and workers housing and the pressures faced by the coastal talukas.

1.6 Some new and modified policies are included in **Chapter 2** of this Report. These are regarding:

- a) ODP Areas
- b) Export Promotion Zone (EPZ)
- c) CRZ areas
- d) Tourism
- e) Affordable Housing
- f) TPS Schemes
- g) Open Spaces
- h) Conservation Areas
- i) Review Process

1.7 The final document to be released will be the Comprehensive Report of Final RPG-21, which will incorporate the content of all the Releases One, Two and Three along with the relevant content of the Draft Report of RPG-21 (after taking into account the comments received on the Report). The final Report showing surface utilization plans will include the State Level Regional Plan and two District level Plans in addition to the twelve Taluka plans which are already part of Releases One, Two and Three.

2. NEW AND MODIFIED POLICIES

2.1 OUTLINE DEVELOPMENT PLAN (ODP) AREAS

All old ODP and the zoning plans boundaries (other than ODPs of Panjim, Mapusa, Margao, Ponda, Taleigao and Vasco) are now dissolved and the Final RPG-21 has been drawn up which incorporates all existing ODPs and Zoning Plans (Areas listed as per Appendix IX and X Release One) with modifications as under:

- a) Eco-sensitive -I areas are superimposed on all the notified ODPs within the jurisdiction of PDAs and then merged with the RPG-21. Such zones are indicated in a separate index over the proposed developable zones. Wherever the eco-sensitive areas are overlapping with the proposed developable zones as per the existing ODPs they are indicated with separate indices. It shall be enjoined upon the Government and the Planning and Development Authorities (PDAs) to review such zones for restoring Eco Sensitive Zones.
- b) The policy put in Release One, 4.7.1- 1.e, p. 24 shall continue to apply in Zoning Plan areas and old ODP areas outside PDA jurisdiction, settlement zones with FARs beyond 80 and in the case of Commercial zones with FARs above 100 if specified shall be reduced by 20% for development of plot areas of 4000 m² and above.

- c) All Commercial zones of old ODPs are to be retained as C3 zone, unless approvals / development permissions/ NOCs by competent authorities are issued prior to the notification of these plans.
- d) All institutional zones (P) shown in old ODP areas are scrapped except in situations where there are existing structures on the ground.
- e) All settlement areas within the Kadamba ODP (been in existence since over a decade) where there are significant existing green cover, are now classified as S4, with a view to preserve these areas with green cover, have lower density and low height. However this policy shall apply with prospective effect.

2.2 CLASSIFICATION OF SETTLEMENTS

The State Level Committee has reviewed the classification of settlements notified in the Draft Regional Plan for Goa - 2021, based on the inputs received from the local bodies and based on the review of the Zoning Plans and the old Outline Development Plans. The details of the revised classification of settlements are placed at **Appendix IX** and **X**. The classification notified in Release - One at Appendix - IV (ref. 4.1.5, page 23) stands modified accordingly.

2.3 EXPORT PROMOTION ZONE (EPZ) BOUNDARY (around Verna Industrial Estate)

The RPG-2001 had indicated the boundary of EPZ around Verna Industrial Estate. The GIDC acquired the land and developed the Industrial Estate in

phases. A large area including settlement areas orchards, slopes, paddy fields etc. were coming under the EPZ boundary. The approvals given within the EPZ area appears to be arbitrary since there was no specific zone indicated therein.

The SLC has eliminated the boundary and allotted the specific land uses within the EPZ boundary by considering the characteristic of the land. Consequently the RPG-21 will not have the EPZ boundary and no reference shall be made to the EPZ boundary after the notification of RPG-21.

2.4 COASTAL REGULATION ZONE (CRZ) AREAS

SLC has demarcated certain uncultivated/uncultivable lands for development in CRZ areas in these 4 talukas. However, this is subject to clearances obtained from Agricultural Dept. regarding the unsuitability of land for agriculture or cultivation.

2.5 TOURISM

2.5.1 Critical Area Plans: The SLC reiterates the need for preparation and implementation of the critical area plans for tourism hot spots (over-exploited tourist areas - beaches, heritage sites and pilgrimage destinations). In these areas, infrastructure development (sewage, waste, roads) need to be urgently upgraded. The tourist hot spots in need of critical area plans shall be listed and elaborated in the Comprehensive Report.

2.5.2 Eco-tourism: Though there were proposals for eco- tourism across all 4 talukas, the SLC has recommended only one site for eco-tourism in Salcete taluka.

A Tourism Master Plan should be prepared keeping in mind the potential of the tourism sector and its sustainability and proposals of the tourism master plan including infrastructure shall conform to the eco-tourism policy detailed out in Release One. Further details will be elaborated in the Comprehensive Report.

2.6 AFFORDABLE HOUSING

The SLC has demarcated pockets of settlement areas aimed at providing low-cost housing, industrial/migrant workers housing, 20 point program housing etc and these areas are accordingly designated in the surface utilisation plans. These areas shall be taken for development by either the agencies of the government mandated to take up such schemes, or by the owners of such lands – collectively or individually depending on whether the land is owned by individuals or by comunidades. This is aimed at addressing the current gap that exists in the supply vs. demand for affordable housing.

2.7 TOWN PLANNING SCHEMES (TPS)

Two TP Schemes have been proposed, one around Colvale/Camurlim near Mapusa town so as to absorb the pressures of the town and the second at Tivim-Sirsaim for educational/ institutional purposes.

2.8 OPEN SPACES

The open spaces of approved subdivisions above 4000 sq m have been mapped based on inputs received from branch offices of Town & City Planning Department. However, the open spaces which have been inadvertently missed

out shall be incorporated by the Town & City Planning Department in consultation with the TCP Board.

2.9 CONSERVATION AREA

The Tiswadi taluka has a 'Preservation/conservation area', at Old Goa which has been notified as a World Heritage Site by UNESCO. In order to maintain this historical site with heritage structures of historical value and to ensure preservation of un-excavated sites, etc. the SLC has studied the details of a master plan submitted to the Tourism Dept by a group of conservation architects and planners. Based on their Heritage Conservation Management Plan, the locations of un-excavated sites are indicated in the plan along with important heritage trails, other heritage structures around the complex and a boundary indicating the Heritage/Preservation Area is marked on the plan.

2.10 PLAN REVIEW PROCESS

- 2.10.1 The review of the Regional Plan 2021 shall be done by following the process and the procedure contained in the Goa Town & Country Planning Act, 1974. The Government shall consult the local bodies while reviewing the Plans of the respective areas.
- 2.10.2 The Draft RPG-21 had envisaged a varying period of review of the RPG-21 at intervals of 3 years from the date of final notification, followed by another review after 4 years and then every 5 years thereafter (*see Draft RPG- Chapter 1.7, Step 8A, p.13*). However, in order to standardise the review process, it has been recommended that there will be a limited review of RPG-21 after every 5 years

from the date of final notification of the RPG -21. The process of review may be elaborated in the Comprehensive Report of the RPG-21.

3. ADDENDUM AND ERRATA

3.1 ADDENDUM

Eco-tourism: Only hotels and resorts will be permitted within eco-tourism within this zone. The procedure for approval will be elaborated in the Comprehensive Report of the RPG-21. (Final Report, RPG-21, Rel One: 4.2.2.a 5.)

3.2 ERRATA

- 3.2.1 Page 13 Para 2 Pt. 24 NH□A shall read as NH4A
- 3.2.2 Page 17 Pt. 3. □ shall read as 3.4
- 3.2.3 Page 17 Pt. □1.5 **Introduction Of Carbon Credit Policy** "The last 50 years.... standard."(20-22) shall read as part of **New And Modified Policies** at 3.5
- 3.2.4 Page 20 Pt□1.5 shall read as pt.3.5
- 3.2.5 Page 93. Broad Land Use for Sanguem taluka (Final Report, RPG-21, Release Two) shall be read as per **Appendix XI** of this report.
- 3.2.6 Page 98. Appendix XI: MIZ and Facilities proposed, Ponda Taluka (Final Report, RPG-21, Release Two) shall be read as per **Appendix XII** of this report.

APPENDICES

- APPENDIX I** Notification of Release 2
- APPENDIX II** Usgao- Gangem SUP Notification
- APPENDIX III** Land Use Tables: Bardez, Tiswadi, Mormogao and Salcete
- APPENDIX IV** Taluka-Wise Provision of MIZ and Facilities based on public inputs (Bardez, Tiswadi, Mormogao and Salcete)
- APPENDIX V** Bardez Surface Utilisation Plan
- APPENDIX VI** Tiswadi Surface Utilisation Plan
- APPENDIX VII** Mormogao Surface Utilisation Plan
- APPENDIX VIII** Salcete Surface Utilisation Plan
- APPENDIX IX** Final Classification of Settlements (Table)
- APPENDIX X** Map showing Final Classification of Settlements
- APPENDIX XI** Land Use Table: Sanguem Taluka
- APPENDIX XII** Provision of MIZ and Facilities based on public inputs: Sattari Taluka

APPENDIX I

Notification of Release 2

Department of Town & Country Planning

--

Notification

No. 29/8/TCP/2011/RP-21/3742

Whereas, the Regional Plan 2001 A.D. for the State of Goa has been published in the Official Gazette, Series III No. 37 dated 11-12-1986, for the horizon year 2001;

And Whereas, the Government is of the opinion that revision of said Regional Plan 2001 is necessary and accordingly directed Chief Town Planner to undertake the revision of the said Regional Plan 2001;

And Whereas, the Government vide Notification No. 29/8/TCP/Pt. file/Task Force/R.P./2007/3353 dated 4-10-2007, published in the Official Gazette (Extraordinary No. 3) Series II No. 27 dated 5-10-2007 and Notification No. 29/8/TCP/Pt. file/Task Force/R.P./07-08/812 dated 26-02-2008, published in the Official Gazette (Extraordinary No. 4) Series II No. 47 dated 26-02-2008, had appointed a Committee to be called Task Force for guiding the preparation of the Regional Plan for Goa for the horizon year 2021;

And Whereas, the Task Force has carried out necessary survey/studies and deliberations through secondary data and consultative process and submitted the draft Regional Plan for Goa 2021 to the Chief Town Planner;

And Whereas, as per the directions of the Government, the Chief Town Planner placed the said draft Regional Plan for Goa 2021 before the Town and Country Planning Board for its consideration;

And Whereas, the Town and Country Planning Board in its 133rd meeting held on 29-9-2008 has considered and approved the draft Regional Plan for Goa 2021;

And Whereas, in exercise of the powers conferred by section 13 of the Goa Town and Country Planning Act, 1974 (Goa Act 21 of 1975), the draft revised Regional Plan for Goa — 2021 was notified in the Official Gazette, vide Notification No. 29/8/TCP/2008/RP-21/PT/3743 dated 08-10-2008, published in the Official Gazette, Series III No. 29 dated 16-10-2008, inviting comments in writing from the public on the said draft revised Regional Plan for Goa — 2021;

And Whereas, the comments received from the public as well as from the local bodies were studied and considered by the State Level Committee constituted by the Government for the purpose vide Order No. 29/8/TCP/TF/RP-2021/VPM/08/4008 dated 29-10-2008, No. 29/8/TCP/TF/RP-2021/VPM/08/4507 dated 28-11-2008 and No. 29/8/TCP/TF/RP-2021/VPM/08-09/738 dated 12-2-2009 and the Regional Plan for Goa — 2021 (Surface Utilization Plan) pertaining to Bicholim Taluka alongwith Settlement Level Plans of seventeen Village Panchayats and two Municipal Councils, Dharbandora Taluka alongwith Settlement Level Plans of five Village Panchayats and Sanguem Taluka alongwith Settlement Level Plan of seven Village Panchayats and one Municipal Council with Release-II report was finalized (hereinafter referred to as the “said areas”);

And Whereas, the Town and Country Planning Board in its 138th meeting held on 30-06-2011 has considered and approved Regional Plan for Goa — 2021 (Surface Utilization Plan) in respect of the said areas;

And Whereas, the Government has approved the Regional Plan for Goa — 2021 (Part) in respect of Bicholim Taluka alongwith Settlement Level Plans of seventeen Village Panchayats and two Municipal Councils, Dharbandora Taluka alongwith Settlement Level Plans of five Village Panchayats and Sanguem Taluka alongwith Settlement Level Plans of seven Village Panchayats and one Municipal Council with Release-II report.

Now, therefore, in exercise of the powers conferred by section 15 read with section 17 of the Goa Town and Country Planning Act, 1974 (Goa Act 21 of 1975), I, Shri S. T. Puttaraju, Chief Town Planner, Government of Goa, hereby notify the Regional Plan for Goa — 2021 (Part) in respect of Bicholim Taluka alongwith Settlement Level Plans of seventeen Village Panchayats and two Municipal Councils, Dharbandora Taluka alongwith Settlement Level Plans of five Village Panchayats and Sanguem Taluka alongwith Settlement Level Plans of seven Village Panchayats and one Municipal Council with release-II report as approved by the Government.

On and from the date of publication of this Notification in the Official Gazette, all development programme undertaken by any private institution or by any other person within the area covered under said Regional Plan for Goa — 2021 (Part), shall conform to the provisions of such Regional Plan. However, public projects/schemes/development works, undertaken by the Central Government or by the Government of Goa, shall be in conformity with the rules framed and procedures laid down by the Government of Goa for such projects/schemes/development works.

No person shall undertake any work of development in contravention of any provisions of the said Regional Plan as in force, except the projects/schemes/development works undertaken by the Central Government or the Government of Goa, either by himself or through his servant or agent or any other person and all such development work shall be in conformity with the provisions of the said Regional Plan.

The Regional Plan for Goa — 2021 (Part) in respect of Bicholim Taluka alongwith Settlement Level Plans of seventeen Village Panchayats and two Municipal Councils, Dharbandora Taluka alongwith Settlement Level Plans of five Village Panchayats and Sanguem Taluka alongwith Settlement Level Plans of seven Village Panchayats and one Municipal Council with Release-II report are available for the purpose of inspection in the office of the (a) Town and Country Planning Department (Headquarters), Dempo Tower, 2nd Floor, Patto Plaza, Panaji-Goa, (b) North Goa District Office, Town and Country Planning Department, 2nd floor, Government Office Complex, Mapusa, Bardez-Goa, (c) South Goa District Office, Town and Country Planning Department, Osia Complex, 4th Floor, Margao-Goa, (d) Bicholim Taluka Office, Town and Country Planning Department, PMC Commercial Complex, Bicholim-Goa and (e) Quepem Taluka Office, Town and Country Planning Department, Government Office Complex, Quepem Town, Goa.

By order and in the name of the
Governor of Goa.

S. T. Puttaraju, Chief Town Planner and Ex
Officio Joint Secretary.

Panaji, 9th September, 2011.

APPENDIX II

Usgao-Gangem SUP Notification

Department of Town & Country Planning

—
Notification

29/8/TCP/2011/RP-21/Pt. file/3983

Whereas, the Chief Town Planner, Government of Goa, vide Notification No. 29/8/TCP/2010/RP-21/1952 dated 26-04-2011, published in the Official Gazette, Series I No. 4 dated 28-04-2011, notified the Regional Plan for Goa-2021 (Part) in respect of Satari Taluka along with Settlement Level Plan of twelve Village Panchayats and one Municipal Council, Ponda Taluka along with Settlement Level Plan of eighteen Village Panchayats and Quepem Taluka along with Settlement Level Plans of eleven Village Panchayats and two Municipal Councils with land use table as approved by the Government (hereinafter called said "Regional Plan");

And Whereas, the said Regional Plan (Surface Utilization Plan) in respect of said talukas along with Settlement Level Plans and land use table were made available for the purpose of inspection in the offices of Town and Country Planning Department as specified therein;

And whereas, the Regional Plan of Ponda Taluka was notified in respect of only eighteen Village Panchayats as villages "Gangem" and "Usgao" of Usgao Village Panchayat were part of Darbandora Taluka in terms of Notification No. 16/15/2010/RD dated 16-03-2011, published in the Official Gazette, Series I No. 51 dated 17-03-2011;

And Whereas, the Government vide Notification No. 16-15-2010/RD/2343 dated 20-05-2011, published in the Official Gazette,

Series I No. 8 dated 26-05-2011, omitted the Usgao and Gangem villages from the Darbandora Taluka and included them in the Ponda Taluka.

Now, therefore, in exercise of the powers conferred by section 15 read with section 17 of the Goa, Daman and Diu Town and Country Planning Act, 1974 (Goa Act 21 of 1975), and in partial modification of the Notification No. 29/8/TCP/2010/RP-21/1952 dated 26-04-2011, published in the Official Gazette, Series I No. 4 dated 28-04-2011, I, Shri S. T. Puttaraju, Chief Town Planner, Government of Goa, hereby notify the Regional Plan for Goa-2021 (Part) in respect of Ponda Taluka along with Settlement Level Plan of nineteen Village Panchayats including Usgao Village Panchayat with land use table as approved by the Government (hereinafter called "said area").

On and from the date of publication of this Notification in the Official Gazette, all development programme undertaken by any private institution or by any other person within the said area shall conform to the provisions of such Regional Plan. However, public projects/schemes/development works, undertaken by the Central Government or by the State Government, shall be in conformity with the rules framed and procedures laid down by the Government for such projects/schemes/development works.

No person shall undertake any work of development in contravention of any provision of the Regional Plan as in force, except the projects/schemes/development works undertaken by the Central Government or the

State Government, either by himself or through his servant or agent or any other person and all such development work shall be in conformity with the provisions of the Regional Plan.

The Regional Plan for Goa-2021 (Part) (Surface Utilization Plan) in respect of Ponda Taluka along with Settlement Level Plan of nineteen Village Panchayats including Usgao Village Panchayat with land use table are available for the purpose of inspection in the office of the (a) Town and Country Planning

Department (Headquarters), Dempo Tower, 2nd Floor, Patto Plaza, Panaji-Goa, (b) Ponda Taluka Office, Town and Country Planning Department, Government Building, 2nd Floor, Near Municipal Garden, Ponda-Goa.

By order and in the name of the Governor of Goa.

S. T. Puttaraju, Chief Town Planner & ex officio Joint Secretary.

Panaji, 27th September, 2011.

APPENDIX III

Land Use Tables: Bardez, Tiswadi, Mormogao and Salcete

TALUKA: BARDEZ
PANCHAYAT WISE BROAD LANDUSE TABLE

PANCHAYAT NAMES	V.P. ALDONA		V.P. ANJUNA-CAISUA		V.P. ARPORA- NAGOA		V.P. ASSAGAO	
	AREA IN HECTARES	% OF TOTAL PANCHAYAT	AREA IN HECTARES	% OF TOTAL PANCHAYAT	AREA IN HECTARES	% OF TOTAL PANCHAYAT	AREA IN HECTARES	% OF TOTAL PANCHAYAT
Area as per census (Ha)	1543		1150		656		1009	
ECO - 1								
FOREST (Protected/reserved/ national park/wild life)	0.00	0.00	0.00	0.00	0.00	0.00	0.00	0.00
MANGROVE FOREST	52.71	3.42	0.00	0.00	1.12	0.17	0.00	0.00
PRIVATE FOREST	0.00	0.00	0.00	0.00	40.56	6.18	237.22	23.50
WATER BODIES/ nalla/ponds	204.23	13.24	39.52	3.44	17.56	2.68	81.57	8.08
PADDY FIELD/KHAZAN LANDS	681.80	44.20	246.01	21.39	150.82	22.99	0.00	0.00
ECO - 2								
ORCHARD	80.24	5.20	56.11	4.88	52.36	7.98	108.63	10.76
NATURAL COVER	0.00	0.00	121.72	10.58	108.35	16.52	240.65	23.84
CULTIVABLE	0.00	0.00	21.51	1.87	15.07	2.30	4.70	0.47
SALT PANS	0.00	0.00	0.00	0.00	27.08	4.13	0.00	0.00
FISH FARM / MUD FLATS	0.00	0.00	0.00	0.00	0.00	0.00	0.00	0.00
SETTLEMENT	485.47	31.47	635.00	55.21	232.92	35.51	304.78	30.19
INSTITUTIONAL	2.26	0.15	0.00	0.00	0.00	0.00	12.63	1.25
INDUSTRY	0.00	0.00	0.00	0.00	0.00	0.00	0.00	0.00
MIZ	0.00	0.00	0.00	0.00	0.00	0.00	0.00	0.00
TRANSPORTATION	35.80	2.32	30.31	2.64	10.08	1.54	19.28	1.91
MISCELLANEOUS	0.00	0.00	0.00	0.00	0.00	0.00	0.00	0.00
GRAND TOTAL	1543	100.00	1150	100.00	656	100.00	1009	100.00

AREAS ARE GENERATED FROM PROPOSED SURFACE UTILISATION PLAN

TALUKA: BARDEZ
PANCHAYAT WISE BROAD LANDUSE TABLE

PANCHAYAT NAMES	V.P. ASSONORA		V.P. BASTORA		V.P. CALANGUTE		V.P. CAMURLIM	
	AREA IN HECTARES	% OF TOTAL PANCHAYAT	AREA IN HECTARES	% OF TOTAL PANCHAYAT	AREA IN HECTARES	% OF TOTAL PANCHAYAT	AREA IN HECTARES	% OF TOTAL PANCHAYAT
Area as per census (Ha)	459		322		942		755	
ECO - 1								
FOREST (Protected/reserved/ national park/wild life)	0.00	0.00	0.00	0.00	0.00	0.00	0.00	0.00
MANGROVE FOREST	29.39	6.41	26.78	8.31	1.61	0.17	15.11	2.00
PRIVATE FOREST	0.00	0.00	0.00	0.00	0.00	0.00	0.00	0.00
WATER BODIES/ nalla/ponds	20.15	4.39	19.91	6.18	22.62	2.40	119.56	15.83
PADDY FIELD/KHAZAN LANDS	59.29	12.93	158.08	49.06	26.50	2.81	53.76	7.12
ECO - 2								
ORCHARD	142.85	31.15	2.35	0.73	330.13	35.06	215.66	28.56
NATURAL COVER	55.69	12.14	18.23	5.66	90.73	9.64	165.57	21.92
CULTIVABLE	7.67	1.67	6.00	1.86	2.49	0.26	0.00	0.00
SALT PANS	0.00	0.00	0.00	0.00	11.81	1.25	0.00	0.00
FISH FARM / MUD FLATS	0.00	0.00	0.00	0.00	0.00	0.00	0.00	0.00
SETTLEMENT	122.45	26.70	79.91	24.80	435.40	46.24	172.10	22.79
INSTITUTIONAL	4.38	0.95	1.68	0.52	4.16	0.44	0.00	0.00
INDUSTRY	3.97	0.86	0.78	0.24	0.00	0.00	0.00	0.00
MIZ	4.10	0.89	0.00	0.00	0.00	0.00	5.09	0.67
TRANSPORTATION	8.65	1.89	8.51	2.64	16.08	1.71	8.33	1.10
MISCELLANEOUS	0.00	0.00	0.00	0.00	0.00	0.00	0.00	0.00
GRAND TOTAL	459	100.00	322	100.00	942	100.00	755	100.00

AREAS ARE GENERATED FROM PROPOSED SURFACE UTILISATION PLAN

TALUKA: BARDEZ
PANCHAYAT WISE BROAD LANDUSE TABLE

PANCHAYAT NAMES	V.P. CANDOLIM		V.P. COLVALE		V.P. GUIRIM		V.P. MOIRA	
	AREA IN HECTARES	% OF TOTAL PANCHAYAT	AREA IN HECTARES	% OF TOTAL PANCHAYAT	AREA IN HECTARES	% OF TOTAL PANCHAYAT	AREA IN HECTARES	% OF TOTAL PANCHAYAT
Area as per census (Ha)	824		1013		414		394	
ECO - 1								
FOREST (Protected/reserved/ national park/wild life)	0.00	0.00	0.00	0.00	0.00	0.00	0.00	0.00
MANGROVE FOREST	54.66	6.63	43.84	4.33	0.00	0.00	12.66	3.21
PRIVATE FOREST	0.00	0.00	0.00	0.00	0.00	0.00	0.00	0.00
WATER BODIES/ nalla/ponds	67.54	8.20	105.41	10.41	20.42	4.94	53.20	13.50
PADDY FIELD/KHAZAN LANDS	71.85	8.72	123.61	12.21	235.00	56.81	107.63	27.30
ECO - 2								
ORCHARD	61.58	7.47	254.99	25.18	3.63	0.88	5.03	1.28
NATURAL COVER	149.16	18.10	11.97	1.18	9.76	2.36	10.29	2.61
CULTIVABLE	17.47	2.12	104.26	10.30	1.58	0.38	0.00	0.00
SALT PANS	0.00	0.00	0.00	0.00	0.00	0.00	0.00	0.00
FISH FARM / MUD FLATS	0.00	0.00	0.00	0.00	0.00	0.00	0.00	0.00
SETTLEMENT	374.73	45.47	211.05	20.84	129.33	31.27	200.20	50.79
INSTITUTIONAL	1.07	0.13	70.50	6.96	0.00	0.00	0.00	0.00
INDUSTRY	0.00	0.00	56.82	5.61	0.92	0.22	0.00	0.00
MIZ	4.43	0.54	0.00	0.00	0.00	0.00	0.00	0.00
TRANSPORTATION	21.56	2.62	30.14	2.98	13.01	3.15	5.18	1.31
MISCELLANEOUS	0.00	0.00	0.00	0.00	0.00	0.00	0.00	0.00
GRAND TOTAL	824	100.00	1013	100.00	414	100.00	394	100.00

AREAS ARE GENERATED FROM PROPOSED SURFACE UTILISATION PLAN

TALUKA: BARDEZ
PANCHAYAT WISE BROAD LANDUSE TABLE

PANCHAYAT NAMES	V.P. NACHINOLA		V.P. NANDORA		V.P. NERUL		V.P. OXEL	
	AREA IN HECTARES	% OF TOTAL PANCHAYAT	AREA IN HECTARES	% OF TOTAL PANCHAYAT	AREA IN HECTARES	% OF TOTAL PANCHAYAT	AREA IN HECTARES	% OF TOTAL PANCHAYAT
Area as per census (Ha)	253	483	446	256				
ECO - 1								
FOREST (Protected/reserved/ national park/wild life)	0.00	0.00	0.00	0.00	0.00	0.00	0.00	0.00
MANGROVE FOREST	0.00	0.00	0.00	0.00	12.80	2.87	22.83	8.91
PRIVATE FOREST	15.68	6.21	0.00	0.00	0.00	0.00	0.00	0.00
WATER BODIES/ nalla/ponds	0.98	0.39	41.53	8.60	71.35	16.01	15.08	5.89
PADDY FIELD/KHAZAN LANDS	18.70	7.40	32.56	6.74	105.99	23.78	84.88	33.14
ECO - 2								
ORCHARD	2.73	1.08	154.76	32.05	50.35	11.29	21.45	8.38
NATURAL COVER	42.82	16.95	124.41	25.77	25.10	5.63	41.00	16.01
CULTIVABLE	0.00	0.00	77.65	16.08	0.00	0.00	0.22	0.09
SALT PANS	0.00	0.00	0.00	0.00	29.00	6.51	0.00	0.00
FISH FARM / MUD FLATS	0.00	0.00	0.00	0.00	0.00	0.00	0.00	0.00
SETTLEMENT	130.03	51.48	45.62	9.45	134.36	30.14	67.25	26.26
INSTITUTIONAL	1.80	0.71	0.00	0.00	11.00	2.47	0.39	0.15
INDUSTRY	0.00	0.00	0.00	0.00	0.00	0.00	0.00	0.00
MIZ	2.53	1.00	0.00	0.00	0.00	0.00	0.00	0.00
TRANSPORTATION	37.30	14.77	6.31	1.31	5.83	1.31	3.02	1.18
MISCELLANEOUS	0.00	0.00	0.00	0.00	0.00	0.00	0.00	0.00
GRAND TOTAL	253	100.00	483	100.00	446	100.00	256	100.00

AREAS ARE GENERATED FROM PROPOSED SURFACE UTILISATION PLAN

TALUKA: BARDEZ
PANCHAYAT WISE BROAD LANDUSE TABLE

PANCHAYAT NAMES	V.P. PARRA		V.P. PENHA-DE-FRANCA		V.P. PILERNE-MARRA		V.P. PIRNA	
	AREA IN HECTARES	% OF TOTAL PANCHAYAT	AREA IN HECTARES	% OF TOTAL PANCHAYAT	AREA IN HECTARES	% OF TOTAL PANCHAYAT	AREA IN HECTARES	% OF TOTAL PANCHAYAT
Area as per census (Ha)	510		504		887		987	
ECO - 1								
FOREST (Protected/reserved/ national park/wild life)	0.00	0.00	0.00	0.00	0.00	0.00	0.00	0.00
MANGROVE FOREST	0.00	0.00	0.00	0.00	26.56	3.00	0.00	0.00
PRIVATE FOREST	0.00	0.00	55.54	11.02	22.18	2.50	0.00	0.00
WATER BODIES/ nalla/ponds	4.80	0.94	90.64	17.99	35.73	4.03	15.35	1.55
PADDY FIELD/KHAZAN LANDS	248.46	48.72	13.08	2.60	170.52	19.23	106.83	10.82
ECO - 2								
ORCHARD	10.92	2.14	13.16	2.61	97.17	10.96	447.28	45.30
NATURAL COVER	81.16	15.92	25.37	5.04	86.21	9.72	117.51	11.90
CULTIVABLE	5.26	1.03	0.00	0.00	0.00	0.00	155.29	15.73
SALT PANS	0.00	0.00	0.00	0.00	13.81	1.56	0.00	0.00
FISH FARM / MUD FLATS	0.00	0.00	0.00	0.00	0.00	0.00	0.00	0.00
SETTLEMENT	152.74	29.95	253.30	50.28	348.89	39.35	137.56	13.93
INSTITUTIONAL	1.04	0.20	38.71	7.68	2.08	0.23	0.23	0.02
INDUSTRY	0.00	0.00	0.50	0.10	52.73	5.95	0.00	0.00
MIZ	0.00	0.00	0.00	0.00	0.00	0.00	0.00	0.00
TRANSPORTATION	5.58	1.09	13.49	2.68	30.65	3.46	7.42	0.75
MISCELLANEOUS	0.00	0.00	0.00	0.00	0.00	0.00	0.00	0.00
GRAND TOTAL	510	100.00	504	100.00	887	100.00	987	100.00

AREAS ARE GENERATED FROM PROPOSED SURFACE UTILISATION PLAN

TALUKA: BARDEZ
PANCHAYAT WISE BROAD LANDUSE TABLE

PANCHAYAT NAMES	V.P. POMBURPA-OLAULIM		V.P. REIS-MAGOS		V.P. REVORA		V.P. SALIGAO	
	AREA IN HECTARES	% OF TOTAL PANCHAYAT	AREA IN HECTARES	% OF TOTAL PANCHAYAT	AREA IN HECTARES	% OF TOTAL PANCHAYAT	AREA IN HECTARES	% OF TOTAL PANCHAYAT
Area as per census (Ha)		657		504		774		601
ECO - 1								
FOREST (Protected/reserved/national park/wild life)	0.00	0.00	0.00	0.00	0.00	0.00	0.00	0.00
MANGROVE FOREST	3.92	0.60	0.00	0.00	0.00	0.00	0.00	0.00
PRIVATE FOREST	56.53	8.60	55.63	11.03	0.00	0.00	0.00	0.00
WATER BODIES/ nalla/ponds	39.05	5.94	68.65	13.62	40.15	5.19	5.33	0.89
PADDY FIELD/KHAZAN LANDS	125.63	19.12	26.75	5.31	99.62	12.88	241.81	40.24
ECO - 2								
ORCHARD	110.27	16.78	97.63	19.36	221.45	28.63	47.41	7.89
NATURAL COVER	179.73	27.35	73.98	14.67	39.93	5.16	111.23	18.51
CULTIVABLE	0.00	0.00	0.00	0.00	185.31	23.95	0.54	0.09
SALT PANS	0.00	0.00	0.00	0.00	0.00	0.00	0.00	0.00
FISH FARM / MUD FLATS	0.00	0.00	0.00	0.00	0.00	0.00	0.00	0.00
SETTLEMENT	130.97	19.93	166.61	33.05	149.35	19.31	160.91	26.78
INSTITUTIONAL	0.00	0.00	0.33	0.07	3.80	0.49	20.95	3.49
INDUSTRY	0.00	0.00	0.71	0.14	0.00	0.00	0.00	0.00
MIZ	0.00	0.00	0.00	0.00	2.74	0.35	0.00	0.00
TRANSPORTATION	11.02	1.68	13.86	2.75	31.22	4.04	12.71	2.11
MISCELLANEOUS	0.00	0.00	0.00	0.00	0.00	0.00	0.00	0.00
GRAND TOTAL	657	100.00	504	100.00	774	100.00	601	100.00

AREAS ARE GENERATED FROM PROPOSED SURFACE UTILISATION PLAN

TALUKA: BARDEZ
PANCHAYAT WISE BROAD LANDUSE TABLE

PANCHAYAT NAMES	V.P. SALVADOR-DO-MUNDO		V.P. SANGOLDA		V.P. SIOLIM-MARNA		V.P. SIOLIM SODIEM	
	AREA IN HECTARES	% OF TOTAL PANCHAYAT	AREA IN HECTARES	% OF TOTAL PANCHAYAT	AREA IN HECTARES	% OF TOTAL PANCHAYAT	AREA IN HECTARES	% OF TOTAL PANCHAYAT
Area as per census (Ha)	1230		340		342		1139	
ECO - 1								
FOREST (Protected/reserved/national park/wild life)	0.00	0.00	0.00	0.00	0.00	0.00	0.00	0.00
MANGROVE FOREST	47.39	3.85	0.00	0.00	0.00	0.00	13.82	1.21
PRIVATE FOREST	89.59	7.28	0.00	0.00	11.29	3.30	4.46	0.39
WATER BODIES/ nalla/ponds	159.19	12.94	9.24	2.72	6.33	1.85	46.84	4.11
PADDY FIELD/KHAZAN LANDS	244.19	19.85	156.75	46.13	63.34	18.52	195.06	17.12
ECO - 2								
ORCHARD	11.16	0.91	5.50	1.62	10.42	3.05	66.86	5.87
NATURAL COVER	379.78	30.87	31.98	9.41	123.75	36.18	296.21	26.00
CULTIVABLE	0.00	0.00	1.55	0.46	26.70	7.81	23.53	2.07
SALT PANS	0.58	0.05	0.00	0.00	0.00	0.00	0.00	0.00
FISH FARM / MUD FLATS	0.00	0.00	0.00	0.00	0.00	0.00	0.00	0.00
SETTLEMENT	262.91	21.37	123.54	36.36	89.05	26.03	471.27	41.36
INSTITUTIONAL	1.20	0.10	0.64	0.19	1.74	0.51	1.60	0.14
INDUSTRY	9.45	0.77	0.33	0.10	1.18	0.35	4.72	0.41
MIZ	3.96	0.32	0.00	0.00	3.54	1.03	0.00	0.00
TRANSPORTATION	20.87	1.70	10.25	3.02	4.71	1.38	14.99	1.32
MISCELLANEOUS	0.00	0.00	0.00	0.00	0.00	0.00	0.00	0.00
GRAND TOTAL	1230	100.00	340	100.00	342	100.00	1139	100.00

AREAS ARE GENERATED FROM PROPOSED SURFACE UTILISATION PLAN

TALUKA: BARDEZ
PANCHAYAT WISE BROAD LANDUSE TABLE

PANCHAYAT NAMES	V.P. SIRSAIM		V.P. SOCORRO		V.P. TIVIM		V.P. UCASSAIM-PALIEM-PUNOLA	
	378		1252		1959		476	
	AREA IN HECTARES	% OF TOTAL PANCHAYAT	AREA IN HECTARES	% OF TOTAL PANCHAYAT	AREA IN HECTARES	% OF TOTAL PANCHAYAT	AREA IN HECTARES	% OF TOTAL PANCHAYAT
Area as per census (Ha)								
ECO - 1								
FOREST (Protected/reserved/national park/wild life)	0.00	0.00	0.00	0.00	0.00	0.00	0.00	0.00
MANGROVE FOREST	3.21	0.85	0.00	0.00	99.85	5.10	6.30	1.32
PRIVATE FOREST	0.00	0.00	65.75	5.25	14.83	0.76	0.00	0.00
WATER BODIES/ nalla/ponds	9.10	2.41	16.94	1.35	130.08	6.64	38.26	8.04
PADDY FIELD/KHAZAN LANDS	37.17	9.83	265.97	21.25	418.78	21.37	173.85	36.54
ECO - 2								
ORCHARD	111.55	29.50	108.36	8.66	353.56	18.05	72.38	15.21
NATURAL COVER	21.46	5.67	288.86	23.07	33.00	1.68	26.74	5.62
CULTIVABLE	10.74	2.84	0.00	0.00	257.73	13.15	0.00	0.00
SALT PANS	0.00	0.00	0.00	0.00	0.00	0.00	0.00	0.00
FISH FARM / MUD FLATS	0.00	0.00	0.00	0.00	0.00	0.00	0.00	0.00
SETTLEMENT	157.90	41.75	462.29	36.93	550.36	28.09	145.53	30.59
INSTITUTIONAL	1.49	0.39	2.19	0.17	35.68	1.82	1.81	0.38
INDUSTRY	2.79	0.74	3.10	0.25	4.86	0.25	-1.81	-0.38
MIZ	0.00	0.00	0.00	0.00	5.01	0.26	4.89	1.03
TRANSPORTATION	22.80	6.03	38.40	3.07	55.57	2.84	7.86	1.65
MISCELLANEOUS	0.00	0.00	0.00	0.00	0.00	0.00	0.00	0.00
GRAND TOTAL	378	100.00	1252	100.00	1959	100.00	476	100.00

AREAS ARE GENERATED FROM PROPOSED SURFACE UTILISATION PLAN

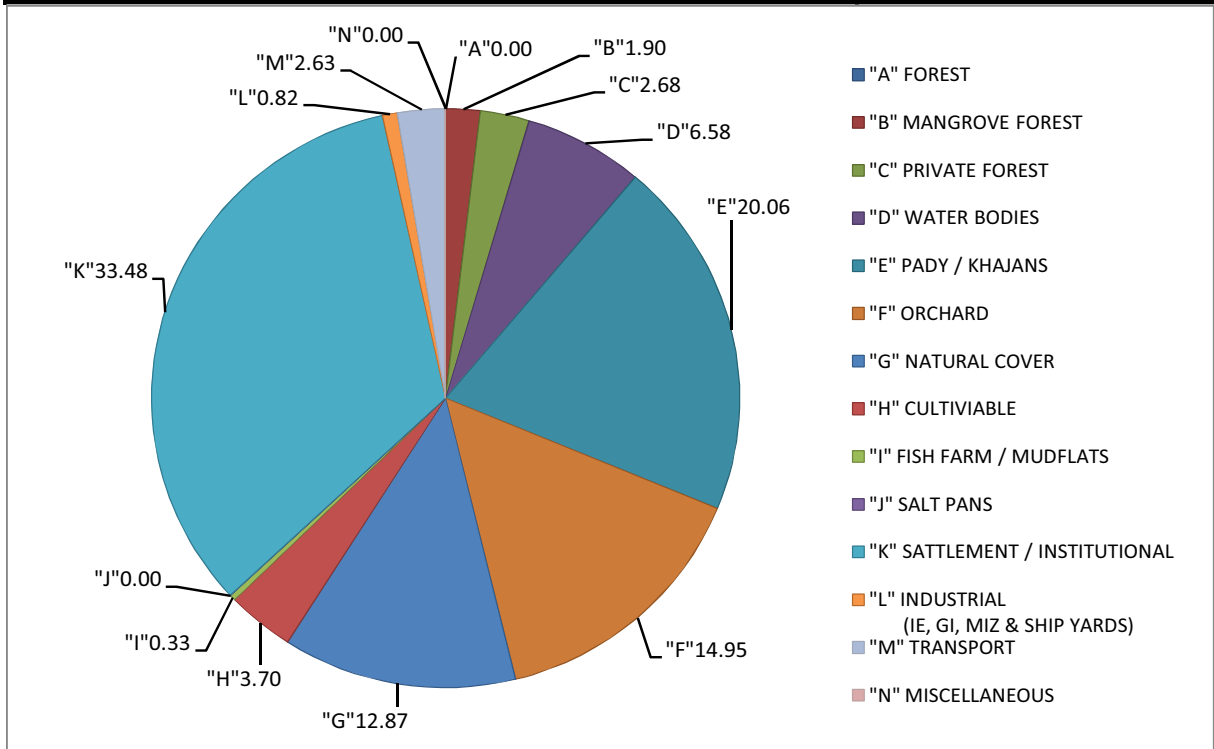
TALUKA: BARDEZ
PANCHAYAT WISE BROAD LANDUSE TABLE

PANCHAYAT NAMES	V.P. VERLA-CANCA		MAPUSA MCL		TOTAL TALUKA	
	AREA IN HECTARES	% OF TOTAL PANCHAYAT	AREA IN HECTARES	% OF TOTAL MCL	AREA IN HECTARES	% OF TOTAL
Area as per census (Ha)		438		1136		25031
ECO - 1						
FOREST (Protected/reserved/ national park/wild life)	0.00	0.00	0.00	0.00	0.00	0.00
MANGROVE FOREST	0.00	0.00	0.00	0.00	474.56	1.90
PRIVATE FOREST	2.25	0.51	0.00	0.00	671.51	2.68
WATER BODIES/ nalla/ponds	3.05	0.70	27.25	2.40	1646.62	6.58
PADDY FIELD/KHAZAN LANDS	128.73	29.39	148.74	13.10	5021.72	20.06
ECO - 2						
ORCHARD	26.87	6.13	388.14	34.17	3742.93	14.95
NATURAL COVER	88.72	20.26	0.00	0.00	3221.04	12.87
CULTIVABLE	1.08	0.25	0.00	0.00	926.36	3.70
SALT PANS	0.00	0.00	0.00	0.00	82.29	0.33
FISH FARM / MUD FLATS	0.00	0.00	0.00	0.00	0.00	0.00
SETTLEMENT	180.68	41.25	414.41	36.49	8118.88	32.43
INSTITUTIONAL	0.00	0.00	37.16	3.27	260.49	1.04
INDUSTRY	0.00	0.00	28.39	2.50	169.46	0.68
MIZ	0.00	0.00	0.00	0.00	36.28	0.14
TRANSPORTATION	6.64	1.52	91.73	8.08	659.18	2.63
MISCELLANEOUS	0.00	0.00	0.00	0.00	0.00	0.00
GRAND TOTAL	438	100.00	1136	100.00	25031	100.00

AREAS ARE GENERATED FROM PROPOSED SURFACE UTILISATION PLAN

BROAD LAND USES FOR BARDEZ TALUKA

	FINAL RPG-2021	FINAL RPG-2021
	AREA IN HECTARES	% OF TALUKA
ECO - 1		
FOREST (Protected/reserved/ national park/wild life)	0.00	0.00
MANGROVE FOREST	474.56	1.90
PRIVATE FOREST	671.51	2.68
WATER BODIES/ nalla/ponds	1646.62	6.58
PADDY FIELD/KHAZAN LANDS	5021.72	20.06
SUB TOTAL	7814.42	31.22
ECO - 2		
ORCHARD	3742.93	14.95
NATURAL COVER	3221.04	12.87
CULTIVABLE	926.36	3.70
SALT PANS	82.29	0.33
FISH FARM / MUD FLATS	0.00	0.00
SUB TOTAL	7972.62	31.85
SETTLEMENT	8118.88	32.44
INSTITUTIONAL	260.49	1.04
INDUSTRY	169.46	0.68
MIZ	36.28	0.14
TRANSPORTATION	659.18	2.63
MISCELLANEOUS	0.00	0.00
GRAND TOTAL	25031	100.00



TALUKA: TISWADI
PANCHAYAT WISE BROAD LANDUSE TABLE

PANCHAYAT NAMES	V.P. AZOSSIM-MANDUR		V.P. BATIM		V.P. CARAMBOLIM		V.P. CHIMBEL	
	AREA IN HECTARES	% OF TOTAL PANCHAYAT	AREA IN HECTARES	% OF TOTAL PANCHAYAT	AREA IN HECTARES	% OF TOTAL PANCHAYAT	AREA IN HECTARES	% OF TOTAL PANCHAYAT
Area as per census (Ha)		548		687		1457		446
ECO - 1								
FOREST (Protected/reserved/ national park/wild life)	0.00	0.00	0.00	0.00	0.00	0.00	0.00	0.00
MANGROVE FOREST	0.00	0.00	3.49	0.51	150.31	10.32	0.00	0.00
PRIVATE FOREST	7.03	1.28	0.00	0.00	0.00	0.00	0.00	0.00
WATER BODIES/ nalla/ponds	21.31	3.89	35.31	5.14	0.00	0.00	19.61	4.40
PADDY FIELD/KHAZAN LANDS	91.61	16.72	348.39	50.72	289.44	19.87	8.80	1.97
ECO - 2								
ORCHARD	82.42	15.04	24.24	3.53	182.67	12.54	82.27	18.45
NATURAL COVER	175.30	32.00	87.08	12.68	610.11	41.89	96.00	21.53
CULTIVABLE	0.00	0.00	4.43	0.65	0.51	0.04	0.00	0.00
SALT PANS	0.00	0.00	60.24	8.77	0.00	0.00	0.00	0.00
FISH FARM / MUD FLATS	0.00	0.00	1.00	0.15	0.00	0.00	0.00	0.00
SETTLEMENT	144.91	26.45	110.22	16.05	177.88	12.21	214.26	48.06
INSTITUTIONAL	1.96	0.36	1.43	0.21	3.15	0.22	6.94	1.56
INDUSTRY	0.00	0.00	2.15	0.31	0.00	0.00	3.97	0.89
MIZ	4.67	0.85	0.00	0.00	0.38	0.03	0.00	0.00
TRANSPORTATION	18.68	3.41	8.92	1.30	42.10	2.89	13.99	3.14
MISCELLANEOUS	0.00	0.00	0.00	0.00	0.00	0.00	0.00	0.00
GRAND TOTAL	548	100.00	687	100.00	1457	100.00	446	100.00

AREAS ARE GENERATED FROM PROPOSED SURFACE UTILISATION PLAN

TALUKA: TISWADI
PANCHAYAT WISE BROAD LANDUSE TABLE

PANCHAYAT NAMES	V.P. CHODAN MADEL		V.P. CORLIM		V.P. CURCA-BAMBOLIM-TALAU LIM		V.P. GOLTIM-NAVELIM	
	1897	592	1866	1058	1866	1058	1866	1058
Area as per census (Ha)	AREA IN HECTARES	% OF TOTAL PANCHAYAT	AREA IN HECTARES	% OF TOTAL PANCHAYAT	AREA IN HECTARES	% OF TOTAL PANCHAYAT	AREA IN HECTARES	% OF TOTAL PANCHAYAT
ECO - 1								
FOREST (Protected/reserved/national park/wild life)	0.00	0.00	0.00	0.00	0.00	0.00	0.00	0.00
MANGROVE FOREST	319.35	16.84	8.80	1.49	0.00	0.00	217.66	20.58
PRIVATE FOREST	0.00	0.00	0.00	0.00	29.91	1.60	0.00	0.00
WATER BODIES/ nalla/ponds	259.88	13.70	55.26	9.34	95.57	5.12	341.11	32.26
PADDY FIELD/KHAZAN LANDS	609.04	32.11	151.79	25.65	164.11	8.80	338.26	31.99
ECO - 2								
ORCHARD	162.54	8.57	15.76	2.66	349.42	18.73	25.24	2.39
NATURAL COVER	97.92	5.16	8.71	1.47	272.38	14.60	0.00	0.00
CULTIVABLE	0.00	0.00	0.00	0.00	0.00	0.00	0.00	0.00
SALT PANS	0.00	0.00	0.00	0.00	0.00	0.00	0.00	0.00
FISH FARM / MUD FLATS	36.28	1.91	0.00	0.00	0.00	0.00	0.00	0.00
SETTLEMENT	383.71	20.23	234.11	39.56	457.28	24.51	120.75	11.42
INSTITUTIONAL	3.62	0.19	2.00	0.34	457.18	24.50	0.00	0.00
INDUSTRY	0.00	0.00	102.79	17.37	0.00	0.00	0.00	0.00
MIZ	0.00	0.00	0.00	0.00	0.00	0.00	0.00	0.00
TRANSPORTATION	24.44	1.29	12.52	2.12	25.41	1.36	14.50	1.37
MISCELLANEOUS	0.00	0.00	0.00	0.00	14.41	0.77	0.00	0.00
GRAND TOTAL	1897	100.00	592	100.00	1866	100.00	1058	100.00

AREAS ARE GENERATED FROM PROPOSED SURFACE UTILISATION PLAN

TALUKA: TISWADI
PANCHAYAT WISE BROAD LANDUSE TABLE

PANCHAYAT NAMES	V.P. CUMBHARJUA		V.P. MERCES		V.P. NEURA		V.P. SAO MATIAS	
	AREA IN HECTARES	% OF TOTAL PANCHAYAT	AREA IN HECTARES	% OF TOTAL PANCHAYAT	AREA IN HECTARES	% OF TOTAL PANCHAYAT	AREA IN HECTARES	% OF TOTAL PANCHAYAT
Area as per census (Ha)	385		1003		833		772	
ECO - 1								
FOREST (Protected/reserved/ national park/wild life)	0.00	0.00	0.00	0.00	0.00	0.00	0.00	0.00
MANGROVE FOREST	8.96	2.33	140.34	14.00	103.21	12.39	41.25	5.34
PRIVATE FOREST	0.00	0.00	0.00	0.00	26.07	3.13	0.00	0.00
WATER BODIES/ nalla/ponds	35.42	9.21	52.41	5.23	94.02	11.29	208.04	26.93
PADDY FIELD/KHAZAN LANDS	112.37	29.21	251.79	25.11	418.86	50.29	314.46	40.71
ECO - 2								
ORCHARD	51.62	13.42	131.97	13.16	26.99	3.24	22.30	2.89
NATURAL COVER	40.61	10.55	144.94	14.46	61.35	7.37	5.45	0.71
CULTIVABLE	0.00	0.00	4.35	0.43	0.00	0.00	0.00	0.00
SALT PANS	0.00	0.00	45.47	4.53	0.00	0.00	0.00	0.00
FISH FARM / MUD FLATS	0.00	0.00	0.00	0.00	0.00	0.00	11.74	1.52
SETTLEMENT	125.49	32.62	208.95	20.84	68.91	8.27	138.63	17.95
INSTITUTIONAL	3.74	0.97	3.59	0.36	0.00	0.00	0.82	0.11
INDUSTRY	0.69	0.18	0.81	0.08	0.00	0.00	0.00	0.00
MIZ	0.00	0.00	0.00	0.00	0.00	0.00	0.00	0.00
TRANSPORTATION	5.83	1.52	18.08	1.80	33.50	4.02	29.72	3.85
MISCELLANEOUS	0.00	0.00	0.00	0.00	0.00	0.00	0.00	0.00
GRAND TOTAL	385	100.00	1003	100.00	833	100.00	772	100.00

AREAS ARE GENERATED FROM PROPOSED SURFACE UTILISATION PLAN

TALUKA: TISWADI
PANCHAYAT WISE BROAD LANDUSE TABLE

PANCHAYAT NAMES	V.P. SIRIDAO-PALE		V.P. SE-OLD-GOA		V.P. St. ANDRE (GOA-VELHA)		V.P. St. CRUZ	
	AREA IN HECTARES	% OF TOTAL PANCHAYAT	AREA IN HECTARES	% OF TOTAL PANCHAYAT	AREA IN HECTARES	% OF TOTAL PANCHAYAT	AREA IN HECTARES	% OF TOTAL PANCHAYAT
Area as per census (Ha)	588		1042		673		1284	
ECO - 1								
FOREST (Protected/reserved/national park/wild life)	0.00	0.00	0.00	0.00	0.00	0.00	0.00	0.00
MANGROVE FOREST	24.87	4.23	9.64	0.92	21.78	3.23	4.08	0.32
PRIVATE FOREST	0.00	0.00	36.65	3.52	0.00	0.00	0.00	0.00
WATER BODIES/ nalla/ponds	349.33	59.36	90.19	8.65	286.80	42.59	359.29	27.97
PADDY FIELD/KHAZAN LANDS	16.83	2.86	67.96	6.52	107.33	15.94	345.78	26.92
ECO - 2								
ORCHARD	85.85	14.59	237.34	22.77	53.17	7.89	42.33	3.30
NATURAL COVER	30.52	5.19	112.91	10.83	14.38	2.14	83.19	6.48
CULTIVABLE	0.00	0.00	0.00	0.00	0.98	0.15	0.22	0.02
SALT PANS	0.00	0.00	0.00	0.00	26.03	3.87	20.27	1.58
FISH FARM / MUD FLATS	0.00	0.00	8.94	0.86	0.00	0.00	0.00	0.00
SETTLEMENT	75.43	12.82	338.51	32.47	127.03	18.86	261.29	20.34
INSTITUTIONAL	0.54	0.09	110.26	10.58	25.79	3.83	141.52	11.02
INDUSTRY	0.00	0.00	10.66	1.02	0.00	0.00	0.00	0.00
MIZ	0.00	0.00	0.00	0.00	0.00	0.00	0.00	0.00
TRANSPORTATION	5.09	0.87	19.35	1.86	10.17	1.51	26.35	2.05
MISCELLANEOUS	0.00	0.00	0.00	0.00	0.00	0.00	0.00	0.00
GRAND TOTAL	588	100.00	1042	100.00	673	100.00	1284	100.00

AREAS ARE GENERATED FROM PROPOSED SURFACE UTILISATION PLAN

TALUKA: TISWADI
PANCHAYAT WISE BROAD LANDUSE TABLE

PANCHAYAT NAMES	V.P. St. ESTEVAM		V.P. St. LAWRENCE (AGASAIM)		PANAJI ODP		TALEGAO ODP	
	AREA IN HECTARES	% OF TOTAL PANCHAYAT	AREA IN HECTARES	% OF TOTAL PANCHAYAT	AREA IN HECTARES	% OF TOTAL ODP AREA	AREA IN HECTARES	% OF TOTAL ODP AREA
Area as per census (Ha)	1091		1089		2101		1463	
ECO - 1								
FOREST (Protected/reserved/national park/wild life)	0.00	0.00	0.00	0.00	0.00	0.00	0.00	0.00
MANGROVE FOREST	57.09	5.23	36.15	3.32	0.00	0.00	0.00	0.00
PRIVATE FOREST	0.00	0.00	0.00	0.00	0.00	0.00	0.00	0.00
WATER BODIES/ nalla/ponds	572.15	52.44	507.70	46.61	1400.11	66.64	914.01	62.49
PADDY FIELD/KHAZAN LANDS	311.50	28.55	213.57	19.61	21.07	1.00	152.79	10.45
ECO - 2								
ORCHARD	29.93	2.74	76.96	7.07	132.57	6.31	-43.91	-3.00
NATURAL COVER	0.22	0.02	0.00	0.00	0.00	0.00	0.00	0.00
CULTIVABLE	0.00	0.00	1.28	0.12	0.00	0.00	0.00	0.00
SALT PANS	0.00	0.00	0.00	0.00	0.00	0.00	0.00	0.00
FISH FARM / MUD FLATS	0.00	0.00	0.00	0.00	0.00	0.00	0.00	0.00
SETTLEMENT	107.83	9.88	224.15	20.58	389.79	18.55	360.24	24.63
INSTITUTIONAL	0.59	0.05	1.86	0.17	77.89	3.71	0.00	0.00
INDUSTRY	0.00	0.00	0.00	0.00	0.00	0.00	0.00	0.00
MIZ	0.00	0.00	0.00	0.00	0.00	0.00	0.00	0.00
TRANSPORTATION	11.65	1.07	27.49	2.52	79.44	3.78	79.54	5.44
MISCELLANEOUS	0.00	0.00	0.00	0.00	0.00	0.00	0.00	0.00
GRAND TOTAL	1091	100.00	1089	100.00	2101	100.00	1463	100.00

AREAS ARE GENERATED FROM PROPOSED SURFACE UTILISATION PLAN

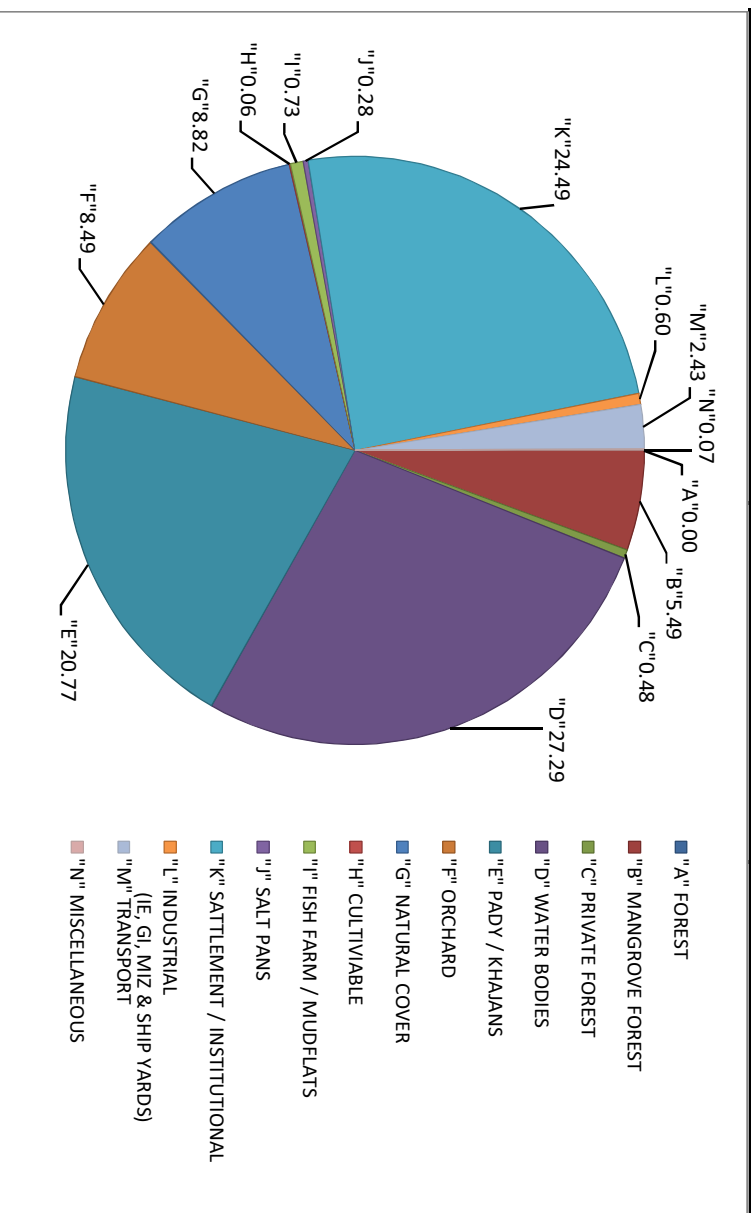
TALUKA: TISWADI
PANCHAYAT WISE BROAD LANDUSE TABLE

PANCHAYAT NAMES	TALUKA TOTAL	
Area as per census (Ha)	20874	
	AREA IN HECTARES	% OF TOTAL
ECO - 1		
FOREST (Protected/reserved/ national park/wild life)	0.00	0.00
MANGROVE FOREST	1146.98	5.49
PRIVATE FOREST	99.65	0.48
WATER BODIES/ nalla/ponds	5697.53	27.29
PADDY FIELD/KHAZAN LANDS	4335.74	20.77
ECO - 2		
ORCHARD	1771.67	8.49
NATURAL COVER	1841.07	8.82
CULTIVABLE	11.78	0.06
SALT PANS	152.02	0.73
FISH FARM / MUD FLATS	57.96	0.28
SETTLEMENT	4269.36	20.45
INSTITUTIONAL	842.87	4.04
INDUSTRY	121.08	0.58
MIZ	5.05	0.02
TRANSPORTATION	506.76	2.43
MISCELLANEOUS	14.41	0.07
GRAND TOTAL	20874	100.00

AREAS ARE GENERATED FROM PROPOSED SURFACE UTILISATION PLAN

BROAD LAND USES FOR TISWADI TALUKA

	FINAL	FINAL
	RP-G-2021 AREA IN HECTARES	RP-G-2021 % OF TALUKA
ECO - 1		
FOREST (Protected/reserved/ national park/wild life)	0.00	0.00
MANGROVE FOREST	1146.98	5.49
PRIVATE FOREST	99.65	0.48
WATER BODIES/ nalla/ponds	5697.53	27.29
PADDY FIELD/KHAZAN LANDS	4335.74	20.77
SUB TOTAL	11279.89	54.04
ECO - 2		
ORCHARD	1771.67	8.49
NATURAL COVER	1841.07	8.82
CULTIVABLE	11.78	0.06
SALT PANS	152.02	0.73
FISH FARM / MUD FLATS	57.96	0.28
SUB TOTAL	3834.50	18.37
SETTLEMENT	4269.36	20.45
INSTITUTIONAL	842.87	4.04
INDUSTRY	121.08	0.58
MIZ	5.05	0.02
TRANSPORTATION	506.76	2.43
MISCELLANEOUS	14.41	0.07
GRAND TOTAL	20874	100.00



TALUKA: MORMUGAO
PANCHAYAT WISE BROAD LANDUSE TABLE

PANCHAYAT NAMES	V.P. CANSULIM- AROSSIM-CUELIM		V.P. CORTALIM- QUELOSSIM		V.P. VELSÃO-PALE		VASCO ODP	
	969		2258		616		6297	
Area as per census (Ha)	AREA IN HECTARES	% OF TOTAL PANCHAYAT	AREA IN HECTARES	% OF TOTAL PANCHAYAT	AREA IN HECTARES	% OF TOTAL PANCHAYAT	AREA IN HECTARES	% OF TOTAL ODP AREA
ECO - 1								
FOREST (Protected/reserved/ national park/wild life)	0.00	0.00	0.00	0.00	0.00	0.00	0.00	0.00
MANGROVE FOREST	0.00	0.00	149.06	6.60	0.00	0.00	0.00	0.00
PRIVATE FOREST	0.00	0.00	0.00	0.00	0.00	0.00	0.00	0.00
WATER BODIES/ nalla/ponds	13.02	1.34	401.57	17.79	8.62	1.40	1844.36	29.29
PADDY FIELD/KHAZAN LANDS	299.96	30.96	318.78	14.12	68.07	11.05	198.86	3.16
ECO - 2								
ORCHARD	152.35	15.72	706.96	31.31	111.22	18.06	1193.53	18.95
NATURAL COVER	0.00	0.00	15.78	0.70	30.55	4.96	0.00	0.00
CULTIVABLE	0.00	0.00	0.00	0.00	0.00	0.00	0.00	0.00
SALT PANS	0.00	0.00	0.00	0.00	0.00	0.00	0.00	0.00
FISH FARM / MUD FLATS	0.00	0.00	11.72	0.52	0.00	0.00	0.00	0.00
SETTLEMENT	427.94	44.16	462.33	20.48	357.00	57.96	1604.20	25.47
INSTITUTIONAL	3.78	0.39	20.25	0.90	1.13	0.18	208.94	3.32
INDUSTRY	0.00	0.00	114.31	5.06	0.00	0.00	257.12	4.08
MIZ	0.00	0.00	0.00	0.00	0.00	0.00	0.00	0.00
TRANSPORTATION	68.01	7.02	56.90	2.52	37.29	6.05	990.24	15.72
MISCELLANEOUS	3.91	0.40	0.00	0.00	2.03	0.33	0.00	0.00
GRAND TOTAL	969	100.00	2258	100.00	616	100.00	6297	100.00

AREAS ARE GENERATED FROM PROPOSED SURFACE UTILISATION PLAN

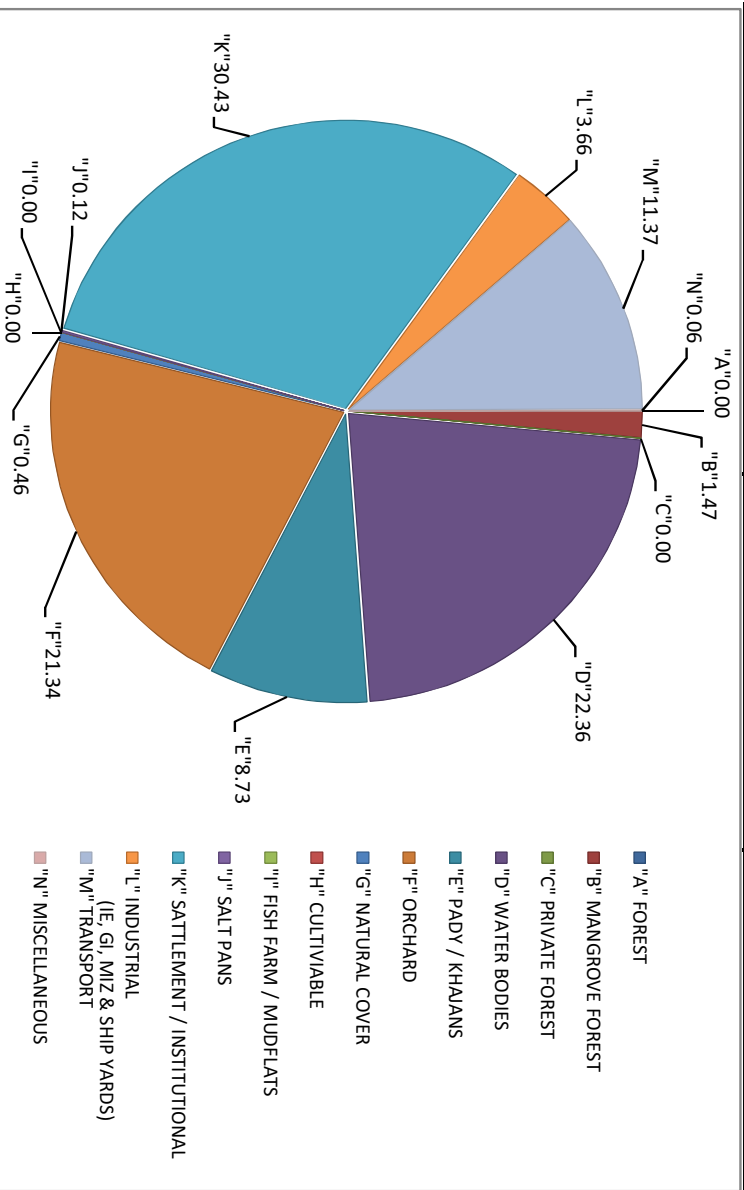
TALUKA: MORMUGAO
PANCHAYAT WISE BROAD LANDUSE TABLE

PANCHAYAT NAMES	TALUKA TOTAL	
Area as per census (Ha)	10140	
	AREA IN HECTARES	% OF TOTAL
ECO - 1		
FOREST (Protected/reserved/ national park/wild life)	0.00	0.00
MANGROVE FOREST	149.06	1.47
PRIVATE FOREST	0.00	0.00
WATER BODIES/ nalla/ponds	2267.56	22.36
PADDY FIELD/KHAZAN LANDS	885.67	8.73
ECO - 2		
ORCHARD	2164.06	21.34
NATURAL COVER	46.33	0.46
CULTIVABLE	0.00	0.00
SALT PANS	0.00	0.00
FISH FARM / MUD FLATS	11.72	0.12
SETTLEMENT	2851.46	28.12
INSTITUTIONAL	234.10	2.31
INDUSTRY	371.43	3.66
MIZ	0.00	0.00
TRANSPORTATION	1152.45	11.37
MISCELLANEOUS	5.95	0.06
GRAND TOTAL	10140	100.00

AREAS ARE GENERATED FROM PROPOSED SURFACE UTILISATION PLAN

BROAD LAND USES FOR MORMUGAO TALUKA

	FINAL	FINAL
	RP-G-2021	RP-G-2021
	AREA IN HECTARES	% OF TALUKA
ECO - 1		
FOREST (Protected/reserved/ national park/wild life)	0.00	0.00
MANGROVE FOREST	149.06	1.47
PRIVATE FOREST	0.00	0.00
WATER BODIES/ nalla/ponds	2267.56	22.36
PADDY FIELD/KHAZAN LANDS	885.67	8.73
SUB TOTAL	3302.29	32.57
ECO - 2		
ORCHARD	2164.06	21.34
NATURAL COVER	46.33	0.46
CULTIVABLE	0.00	0.00
SALT PANS	0.00	0.00
FISH FARM / MUD FLATS	11.72	0.12
SUB TOTAL	2222.11	21.91
SETTLEMENT	2851.46	28.12
INSTITUTIONAL	234.10	2.31
INDUSTRY	371.43	3.66
MIZ	0.00	0.00
TRANSPORTATION	1152.45	11.37
MISCELLANEOUS	5.95	0.06
GRAND TOTAL	10140	100.00



TALUKA: SALCET
PANCHAYAT WISE BROAD LANDUSE TABLE

PANCHAYAT NAMES	V.P. AMBELIM		V.P. AQUEM-BAIXO		V.P. ASSOLNA		V.P. BETALBATIM	
	391		176		362		483	
Area as per census (Ha)	AREA IN HECTARES	% OF TOTAL PANCHAYAT	AREA IN HECTARES	% OF TOTAL PANCHAYAT	AREA IN HECTARES	% OF TOTAL PANCHAYAT	AREA IN HECTARES	% OF TOTAL PANCHAYAT
ECO - 1								
FOREST (Protected/reserved/ national park/wild life)	0.00	0.00	0.00	0.00	0.00	0.00	0.00	0.00
MANGROVE FOREST	0.00	0.00	0.00	0.00	3.99	1.10	0.00	0.00
PRIVATE FOREST	0.00	0.00	0.00	0.00	0.00	0.00	0.00	0.00
WATER BODIES/ nalla/ponds	33.67	8.60	2.06	1.17	39.71	10.97	4.50	0.93
PADDY FIELD/KHAZAN LANDS	152.02	38.83	21.37	12.17	160.58	44.38	157.58	32.65
ECO - 2								
ORCHARD	45.45	11.61	48.37	27.54	35.13	9.71	36.04	7.47
NATURAL COVER	35.11	8.97	1.61	0.91	0.00	0.00	0.00	0.00
CULTIVABLE	1.29	0.33	0.00	0.00	1.37	0.38	1.79	0.37
SALT PANS	0.00	0.00	0.00	0.00	0.00	0.00	0.00	0.00
FISH FARM / MUD FLATS	0.00	0.00	0.00	0.00	0.00	0.00	0.00	0.00
SETTLEMENT	117.30	29.96	96.48	54.94	113.89	31.48	268.49	55.63
INSTITUTIONAL	0.03	0.01	0.00	0.00	0.70	0.19	1.55	0.32
INDUSTRY	0.00	0.00	0.00	0.00	0.00	0.00	0.00	0.00
MIZ	0.00	0.00	0.00	0.00	0.00	0.00	0.00	0.00
TRANSPORTATION	6.60	1.69	5.74	3.27	6.45	1.78	12.67	2.63
MISCELLANEOUS	0.00	0.00	0.00	0.00	0.00	0.00	0.00	0.00
GRAND TOTAL	391	100.00	176	100.00	362	100.00	483	100.00

AREAS ARE GENERATED FROM PROPOSED SURFACE UTILISATION PLAN

TALUKA: SALCET
PANCHAYAT WISE BROAD LANDUSE TABLE

PANCHAYAT NAMES	V.P. CAMURLIM		V.P. CANA-BENALIM		V.P. CARMONA		V.P. CAVELOSSIM	
Area as per census (Ha)	357		1079		631		776	
	AREA IN HECTARES	% OF TOTAL PANCHAYAT	AREA IN HECTARES	% OF TOTAL PANCHAYAT	AREA IN HECTARES	% OF TOTAL PANCHAYAT	AREA IN HECTARES	% OF TOTAL PANCHAYAT
ECO - 1								
FOREST (Protected/reserved/national park/wild life)	0.00	0.00	0.00	0.00	0.00	0.00	0.00	0.00
MANGROVE FOREST	0.00	0.00	0.00	0.00	32.16	5.10	14.92	1.92
PRIVATE FOREST	6.47	1.81	0.00	0.00	0.00	0.00	0.00	0.00
WATER BODIES/ nalla/ponds	25.15	7.05	28.33	2.63	74.70	11.84	134.35	17.32
PADDY FIELD/KHAZAN LANDS	93.46	26.19	369.02	34.19	265.25	42.05	143.71	18.52
ECO - 2								
ORCHARD	176.45	49.45	18.89	1.75	12.25	1.94	278.49	35.89
NATURAL COVER	45.66	12.80	1.09	0.10	0.00	0.00	0.00	0.00
CULTIVABLE	0.00	0.00	5.49	0.51	2.19	0.35	0.00	0.00
SALT PANS	0.00	0.00	0.00	0.00	0.00	0.00	2.75	0.35
FISH FARM / MUD FLATS	0.00	0.00	0.86	0.08	1.08	0.17	0.00	0.00
SETTLEMENT	0.00	0.00	630.51	58.42	233.57	37.03	200.29	25.81
INSTITUTIONAL	0.00	0.00	1.63	0.15	3.32	0.53	1.36	0.17
INDUSTRY	0.00	0.00	0.00	0.00	0.00	0.00	0.00	0.00
MIZ	0.00	0.00	0.00	0.00	0.00	0.00	0.00	0.00
TRANSPORTATION	9.66	2.71	23.44	2.17	6.22	0.99	0.00	0.00
MISCELLANEOUS	0.00	0.00	0.00	0.00	0.00	0.00	0.00	0.00
GRAND TOTAL	357	100.00	1079	100.00	631	100.00	776	100.00

AREAS ARE GENERATED FROM PROPOSED SURFACE UTILISATION PLAN

PANCHAYAT NAMES	V.P. CHANDOR-CAVORIM		V.P. CHINCHINIM-DEUSSUA		V.P. COLVA		CUNCOLIM MCL	
	760		1289		574		2965	
Area as per census (Ha)	AREA IN HECTARES	% OF TOTAL PANCHAYAT	AREA IN HECTARES	% OF TOTAL PANCHAYAT	AREA IN HECTARES	% OF TOTAL PANCHAYAT	AREA IN HECTARES	% OF TOTAL PANCHAYAT
ECO - 1								
FOREST (Protected/reserved/national park/wild life)	0.00	0.00	0.00	0.00	0.00	0.00	0.00	0.00
MANGROVE FOREST	0.00	0.00	19.56	1.52	0.00	0.00	0.00	0.00
PRIVATE FOREST	0.00	0.00	0.00	0.00	0.00	0.00	0.00	0.00
WATER BODIES/ nalla/ponds	68.47	9.00	132.63	10.29	5.88	1.02	45.35	1.53
PADDY FIELD/KHAZAN LANDS	214.27	28.18	650.26	50.44	136.22	23.75	845.84	28.52
ECO - 2								
ORCHARD	199.17	26.19	0.25	0.02	52.12	9.09	368.01	12.41
NATURAL COVER	43.40	5.71	42.91	3.33	0.00	0.00	654.81	22.08
CULTIVABLE	43.12	5.67	27.58	2.14	6.58	1.15	0.00	0.00
SALT PANS	0.00	0.00	18.11	1.40	0.00	0.00	0.00	0.00
FISH FARM / MUD FLATS	0.00	0.00	0.00	0.00	0.00	0.00	0.00	0.00
SETTLEMENT	172.11	22.63	324.27	25.15	361.25	62.97	718.07	24.22
INSTITUTIONAL	0.59	0.08	2.27	0.18	0.94	0.16	114.18	3.85
INDUSTRY	0.00	0.00	0.00	0.00	0.00	0.00	141.94	4.79
MIZ	0.00	0.00	0.00	0.00	0.00	0.00	0.00	0.00
TRANSPORTATION	19.28	2.54	71.31	5.53	10.66	1.86	77.06	2.60
MISCELLANEOUS	0.00	0.00	0.00	0.00	0.00	0.00	0.00	0.00
GRAND TOTAL	760	100.00	1289	100.00	574	100.00	2965	100.00

AREAS ARE GENERATED FROM PROPOSED SURFACE UTILISATION PLAN

TALUKA: SALCET
PANCHAYAT WISE BROAD LANDUSE TABLE

PANCHAYAT NAMES	V.P. CURTORIM		V.P. DAVORLIM-DICARPALE		V.P. DRAMAPUR-SIRLIM		V.P. GUIRDOLIM	
	1700		520		731		665	
Area as per census (Ha)	AREA IN HECTARES	% OF TOTAL PANCHAYAT	AREA IN HECTARES	% OF TOTAL PANCHAYAT	AREA IN HECTARES	% OF TOTAL PANCHAYAT	AREA IN HECTARES	% OF TOTAL PANCHAYAT
ECO - 1								
FOREST (Protected/reserved/national park/wild life)	0.00	0.00	0.00	0.00	0.00	0.00	0.00	0.00
MANGROVE FOREST	20.63	1.21	0.00	0.00	6.87	0.94	0.00	0.00
PRIVATE FOREST	2.42	0.14	0.00	0.00	0.00	0.00	0.00	0.00
WATER BODIES/ nalla/ponds	131.09	7.71	0.00	0.00	26.59	3.64	0.00	0.00
PADDY FIELD/KHAZAN LANDS	504.15	29.65	150.58	28.98	304.03	41.62	224.26	33.71
ECO - 2								
ORCHARD	13.73	0.81	19.85	3.82	99.05	13.56	134.88	20.28
NATURAL COVER	350.73	20.63	53.70	10.34	0.00	0.00	31.06	4.67
CULTIVABLE	1.31	0.08	2.10	0.40	20.42	2.80	6.00	0.90
SALT PANS	0.00	0.00	0.00	0.00	4.99	0.68	0.00	0.00
FISH FARM / MUD FLATS	9.55	0.56	0.00	0.00	0.00	0.00	0.00	0.00
SETTLEMENT	622.80	36.63	249.54	48.03	253.91	34.76	232.25	34.91
INSTITUTIONAL	1.78	0.10	3.51	0.68	0.00	0.00	3.72	0.56
INDUSTRY	-1.78	-0.10	0.50	0.10	0.00	0.00	0.00	0.00
MIZ	3.23	0.19	0.00	0.00	0.00	0.00	0.00	0.00
TRANSPORTATION	40.68	2.39	39.75	7.65	14.66	2.01	33.04	4.97
MISCELLANEOUS	0.00	0.00	0.00	0.00	0.00	0.00	0.00	0.00
GRAND TOTAL	1700	100.00	520	100.00	731	100.00	665	100.00

AREAS ARE GENERATED FROM PROPOSED SURFACE UTILISATION PLAN

TALUKA: SALCET
PANCHAYAT WISE BROAD LANDUSE TABLE

PANCHAYAT NAMES	V.P. LOUTULIM		V.P. MACASANA		V.P. MAJORDA-UTORDA-CALATA		V.P. NAGOA	
Area as per census (Ha)	1794		469		941		520	
	AREA IN HECTARES	% OF TOTAL PANCHAYAT	AREA IN HECTARES	% OF TOTAL PANCHAYAT	AREA IN HECTARES	% OF TOTAL PANCHAYAT	AREA IN HECTARES	% OF TOTAL PANCHAYAT
ECO - 1								
FOREST (Protected/reserved/national park/wild life)	0.00	0.00	0.00	0.00	0.00	0.00	0.00	0.00
MANGROVE FOREST	29.68	1.65	25.31	5.39	0.00	0.00	0.00	0.00
PRIVATE FOREST	12.26	0.68	0.00	0.00	0.00	0.00	0.00	0.00
WATER BODIES/ nalla/ponds	190.91	10.64	27.11	5.78	12.24	1.30	6.71	1.29
PADDY FIELD/KHAZAN LANDS	319.46	17.80	189.44	40.37	391.13	41.56	146.51	28.19
ECO - 2								
ORCHARD	134.50	7.50	16.91	3.60	109.80	11.67	8.28	1.59
NATURAL COVER	308.45	17.19	37.89	8.07	0.00	0.00	36.08	6.94
CULTIVABLE	0.00	0.00	7.26	1.55	5.73	0.61	8.27	1.59
SALT PANS	0.00	0.00	0.00	0.00	0.00	0.00	0.00	0.00
FISH FARM / MUD FLATS	0.00	0.00	0.00	0.00	0.00	0.00	0.00	0.00
SETTLEMENT	428.92	23.90	137.25	29.25	411.03	43.68	110.45	21.25
INSTITUTIONAL	0.00	0.00	21.31	4.54	1.71	0.18	0.90	0.17
INDUSTRY	303.81	16.93	0.00	0.00	0.00	0.00	162.61	31.29
MIZ	0.00	0.00	0.00	0.00	0.00	0.00	0.00	0.00
TRANSPORTATION	66.35	3.70	6.83	1.46	9.43	1.00	39.94	7.68
MISCELLANEOUS	0.00	0.00	0.00	0.00	0.00	0.00	0.00	0.00
GRAND TOTAL	1794	100.00	469	100.00	941	100.00	520	100.00

AREAS ARE GENERATED FROM PROPOSED SURFACE UTILISATION PLAN

TALUKA: SALCET
PANCHAYAT WISE BROAD LANDUSE TABLE

PANCHAYAT NAMES	V.P. NAVELIM		V.P. NUVEM		V.P. ORLIM		V.P. PARODA	
	530		1107		270		1206	
Area as per census (Ha)	AREA IN HECTARES	% OF TOTAL PANCHAYAT	AREA IN HECTARES	% OF TOTAL PANCHAYAT	AREA IN HECTARES	% OF TOTAL PANCHAYAT	AREA IN HECTARES	% OF TOTAL PANCHAYAT
ECO - 1								
FOREST (Protected/reserved/ national park/wild life)	0.00	0.00	0.00	0.00	0.00	0.00	0.00	0.00
MANGROVE FOREST	8.67	1.64	0.00	0.00	7.50	2.77	0.00	0.00
PRIVATE FOREST	0.00	0.00	0.00	0.00	0.00	0.00	0.00	0.00
WATER BODIES/ nalla/ponds	21.92	4.14	21.94	1.98	13.49	4.99	22.63	1.88
PADDY FIELD/KHAZAN LANDS	189.99	35.86	233.51	21.09	95.15	35.19	317.26	26.31
ECO - 2								
ORCHARD	15.21	2.87	218.34	19.72	1.91	0.71	205.44	17.04
NATURAL COVER	0.00	0.00	169.88	15.34	0.00	0.00	507.43	42.08
CULTIVABLE	12.93	2.44	6.45	0.58	1.87	0.69	14.13	1.17
SALT PANS	3.63	0.68	0.00	0.00	2.26	0.84	0.00	0.00
FISH FARM / MUD FLATS	0.00	0.00	0.00	0.00	0.00	0.00	0.00	0.00
SETTLEMENT	265.56	50.12	428.27	38.68	144.02	53.26	114.09	9.46
INSTITUTIONAL	1.30	0.24	2.78	0.25	0.00	0.00	0.29	0.02
INDUSTRY	0.00	0.00	3.55	0.32	0.00	0.00	4.92	0.41
MIZ	0.00	0.00	0.00	0.00	0.00	0.00	5.05	0.42
TRANSPORTATION	10.61	2.00	22.48	2.03	4.19	1.55	14.57	1.21
MISCELLANEOUS	0.00	0.00	0.00	0.00	0.00	0.00	0.00	0.00
GRAND TOTAL	530	100.00	1107	100.00	270	100.00	1206	100.00

PANCHAYAT NAMES	V.P. RACHOL		V.P. RAIA		V.P. SAO-JOSE-DE-AREAL		V.P. SARZORA	
	219		1519		1250		660	
Area as per census (Ha)	AREA IN HECTARES	% OF TOTAL PANCHAYAT	AREA IN HECTARES	% OF TOTAL PANCHAYAT	AREA IN HECTARES	% OF TOTAL PANCHAYAT	AREA IN HECTARES	% OF TOTAL PANCHAYAT
ECO - 1								
FOREST (Protected/reserved/ national park/wild life)	0.00	0.00	0.00	0.00	0.00	0.00	0.00	0.00
MANGROVE FOREST	5.08	2.32	5.01	0.33	0.00	0.00	0.00	0.00
PRIVATE FOREST	0.00	0.00	7.09	0.47	0.00	0.00	0.00	0.00
WATER BODIES/ nalla/ponds	38.78	17.70	40.79	2.68	0.00	0.00	14.52	2.20
PADDY FIELD/KHAZAN LANDS	126.32	57.66	347.06	22.84	478.68	38.28	267.51	40.53
ECO - 2								
ORCHARD	2.33	1.06	247.28	16.27	92.16	7.37	9.02	1.37
NATURAL COVER	0.00	0.00	284.94	18.75	33.07	2.64	172.76	26.18
CULTIVABLE	0.00	0.00	0.00	0.00	61.54	4.92	52.65	7.98
SALT PANS	0.00	0.00	0.00	0.00	0.00	0.00	0.00	0.00
FISH FARM / MUD FLATS	0.00	0.00	0.00	0.00	0.00	0.00	0.00	0.00
SETTLEMENT	44.21	20.18	576.92	37.97	383.33	30.65	117.51	17.81
INSTITUTIONAL	0.00	0.00	2.47	0.16	4.13	0.33	1.12	0.17
INDUSTRY	0.00	0.00	7.88	0.52	86.31	6.90	0.00	0.00
MIZ	0.00	0.00	0.00	0.00	0.00	0.00	0.00	0.00
TRANSPORTATION	2.36	1.08	0.00	0.00	111.26	8.90	24.89	3.77
MISCELLANEOUS	0.00	0.00	0.00	0.00	0.00	0.00	0.00	0.00
GRAND TOTAL	219	100.00	1519	100.00	1250	100.00	660	100.00

AREAS ARE GENERATED FROM PROPOSED SURFACE UTILISATION PLAN

TALUKA: SALCET
PANCHAYAT WISE BROAD LANDUSE TABLE

PANCHAYAT NAMES	V.P. SERAULIM		V.P. TELAULIM		V.P. VARCA		V.P. VELIM	
Area as per census (Ha)	396		486		787		873	
	AREA IN HECTARES	% OF TOTAL PANCHAYAT	AREA IN HECTARES	% OF TOTAL PANCHAYAT	AREA IN HECTARES	% OF TOTAL PANCHAYAT	AREA IN HECTARES	% OF TOTAL PANCHAYAT
ECO - 1								
FOREST (Protected/reserved/ national park/wild life)	0.00	0.00	0.00	0.00	0.00	0.00	0.00	0.00
MANGROVE FOREST	0.00	0.00	11.75	2.42	0.00	0.00	0.00	0.00
PRIVATE FOREST	0.00	0.00	0.00	0.00	0.00	0.00	0.00	0.00
WATER BODIES/ nalla/ponds	4.70	1.19	28.73	5.91	18.97	2.41	87.88	10.07
PADDY FIELD/KHAZAN LANDS	220.36	55.63	250.00	51.43	275.07	34.93	261.01	29.91
ECO - 2								
ORCHARD	8.08	2.04	11.22	2.31	90.62	11.51	127.22	14.58
NATURAL COVER	0.00	0.00	0.00	0.00	0.00	0.00	162.67	18.64
CULTIVABLE	1.67	0.42	5.83	1.20	1.56	0.20	9.19	1.05
SALT PANS	0.00	0.00	27.03	5.56	0.00	0.00	0.00	0.00
FISH FARM / MUD FLATS	0.00	0.00	0.00	0.00	0.00	0.00	0.00	0.00
SETTLEMENT	149.25	37.68	145.28	29.89	389.34	49.44	211.25	24.21
INSTITUTIONAL	1.08	0.27	0.00	0.00	2.09	0.27	2.56	0.29
INDUSTRY	0.00	0.00	0.00	0.00	0.00	0.00	0.00	0.00
MIZ	0.00	0.00	0.00	0.00	0.00	0.00	0.00	0.00
TRANSPORTATION	11.02	2.78	6.25	1.29	9.85	1.25	10.79	1.24
MISCELLANEOUS	0.00	0.00	0.00	0.00	0.00	0.00	0.00	0.00
GRAND TOTAL	396	100.00	486	100.00	787	100.00	873	100.00

AREAS ARE GENERATED FROM PROPOSED SURFACE UTILISATION PLAN

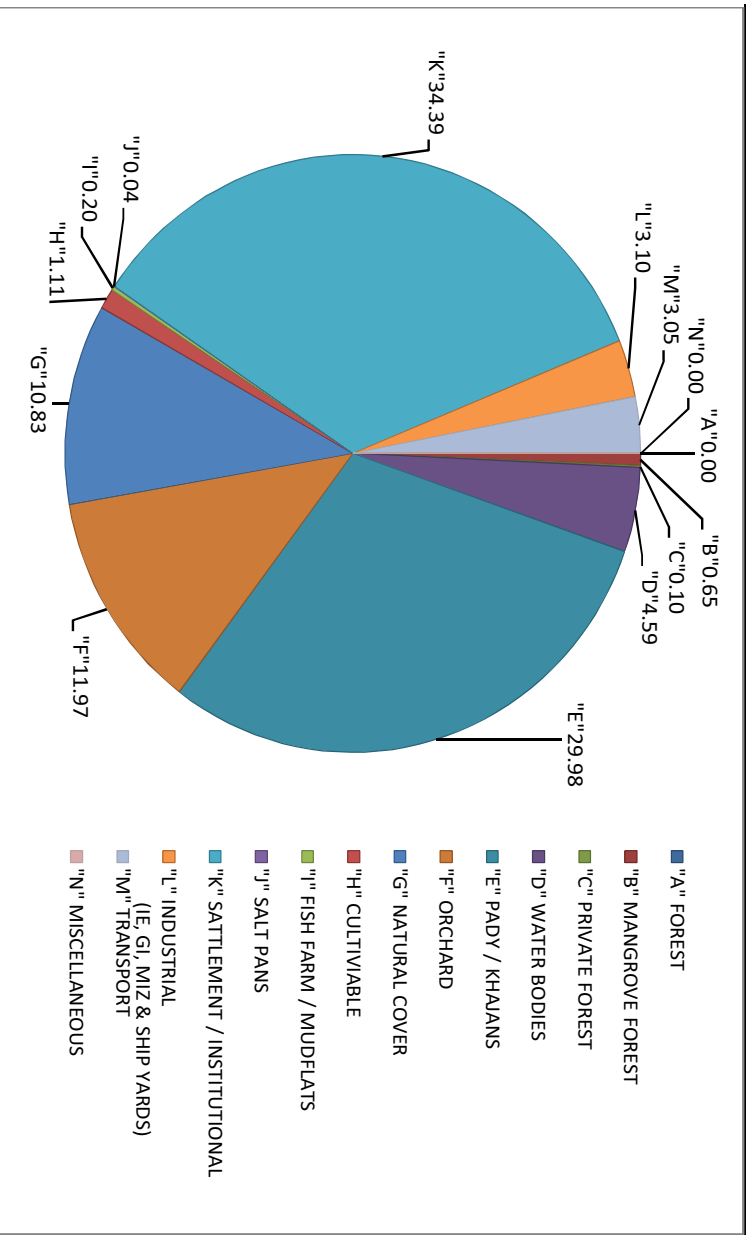
TALUKA: SALCET
PANCHAYAT WISE BROAD LANDUSE TABLE

PANCHAYAT NAMES	V.P. VERNA		MARGAO MCL		TOTAL TALUKA	
Area as per census (Ha)	1506		1594		29588	
	AREA IN HECTARES	% OF TOTAL PANCHAYAT	AREA IN HECTARES	% OF TOTAL MCL	AREA IN HECTARES	% OF TOTAL
ECO - 1						
FOREST (Protected/reserved/ national park/wild life)	0.00	0.00	0.00	0.00	0.00	0.00
MANGROVE FOREST	0.00	0.00	0.00	0.00	191.13	0.65
PRIVATE FOREST	0.00	0.00	0.00	0.00	28.25	0.10
WATER BODIES/ nalla/ponds	41.79	2.77	12.39	0.78	1357.96	4.59
PADDY FIELD/KHAZAN LANDS	263.90	17.52	106.24	6.66	8871.24	29.98
ECO - 2						
ORCHARD	380.60	25.27	323.78	20.31	3540.83	11.97
NATURAL COVER	231.16	15.35	0.00	0.00	3204.41	10.83
CULTIVABLE	21.04	1.40	0.00	0.00	329.34	1.11
SALT PANS	0.00	0.00	0.00	0.00	58.77	0.20
FISH FARM / MUD FLATS	0.00	0.00	0.00	0.00	11.49	0.04
SETTLEMENT	319.62	21.22	925.91	58.07	9896.96	33.45
INSTITUTIONAL	6.29	0.42	95.82	6.01	279.40	0.94
INDUSTRY	191.32	12.70	6.75	0.42	907.81	3.07
MIZ	0.00	0.00	0.00	0.00	8.27	0.03
TRANSPORTATION	50.61	3.36	123.53	7.75	902.18	3.05
MISCELLANEOUS	0.00	0.00	0.00	0.00	0.00	0.00
GRAND TOTAL	1506	100.00	1594	100.00	29588	100.00

AREAS ARE GENERATED FROM PROPOSED SURFACE UTILISATION PLAN

BROAD LAND USES FOR SALCET TALUKA

	FINAL RPG-2021	
	AREA IN HECTARES	% OF TALUKA
ECO - 1		
FOREST (Protected/reserved/ national park/wild life)	0.00	0.00
MANGROVE FOREST	191.13	0.65
PRIVATE FOREST	28.25	0.10
WATER BODIES/ nalla/ponds	1357.96	4.59
PADDY FIELD/KHAZAN LANDS	8871.24	29.98
SUB TOTAL	10448.58	35.31
ECO - 2		
ORCHARD	3540.83	11.97
NATURAL COVER	3204.41	10.83
CULTIVABLE	329.34	1.11
SALT PANS	58.77	0.20
FISH FARM / MUD FLATS	11.49	0.04
SUB TOTAL	7144.82	24.15
SETTLEMENT	9896.96	33.45
INSTITUTIONAL	279.40	0.94
INDUSTRY	907.81	3.07
MIZ	8.27	0.03
TRANSPORTATION	902.18	3.05
MISCELLANEOUS	0.00	0.00
GRAND TOTAL	29588	100.00



APPENDIX IV

Taluka-Wise Provision of MIZ and Facilities based on public inputs
(Bardez, Tiswadi, Mormogao and Salcete)

MIZ & FACILITIES PROPOSED, BARDEZ TALUKA

Sr.No.	VILLAGE PANCHAYAT	MIZ		D.M.S.		G.M.S.		PLAY GROUND		CREMATORIUM/CEMETRY		CATTLE POUND		REHABILITATION SITE / 20 POINT PROG. SITES	WIDTH OF PROPOSED ROAD Mts.	LENGTH OF PROPOSED ROAD Mts.	REMARKS
		Minimum Sizes (recommended)	50000m2	No	20000m2	No	6500m2	No	As proposed by V.P.	No	6500m2	No	2000m2	No	Area in sq.mts.		
1	Aldona	---	---	---	---	√	1	√	7	√	2	---	---	---	6 10 20	6887 1303 1538	
2	Anjuna-Caisua	---	---	√	2	√	1	√	4	√	4	---	---	---	15 10	1857 5056	
3	Arpora-Nagao	---	---	---	---	---	---	√	1	---	---	---	---	---	10 15	2503 1528	
4	Assagao	---	---	---	---	√	1	√	3	√	4	---	---	---	10 6 15 25	1506 291 428 2914	
5	Assonora	√	1	---	---	√	1	√	2	√	2	---	---	---	10 30	3471 2152	
6	Bastora	---	---	---	---	---	---	√	1	√	2	---	---	---	10	1082	
7	Calangute	√	1	√	1	√	1	√	2	√	1	---	---	---	10 15	1131 2209	
8	Camurlim	√	1	---	---	√	2	√	2	√	1	---	---	20 Pt. - 31088 Low cost housing - 95431	10 15 25	4467 4486 1777	
9	Candolim	√	1	√	1	√	1	√	3	√	3	√	1	---	10 15	175 611	
10	Colvale	---	---	---	---	√	1	√	2	√	1	---	---	Fisherman rehabilitation Area 34615	10 15 25 30	4517 1868 1611 2496	
11	Guirim	---	---	---	---	√	1	√	2	√	1	---	---	---	10	1973	
12	Moira	---	---	---	---	√	1	√	2	√	1	---	---	---	10	1639	
13	Nachinola	√	1	---	---	√	1	√	2	√	2	---	---	---	10	2681	
14	Nandora	---	---	---	---	---	---	√	1	√	2	---	---	20 Pt. - 47725 Low cost of housing - 63855	10	2021	
15	Nerul	---	---	---	---	√	1	---	---	√	1	---	---	---	10	1,492	

Sr.No.	VILLAGE PANCHAYAT	MIZ		D.M.S.		G.M.S.		PLAY GROUND		CREMATORIUM/CEMETRY		CATTLE POUND		REHABILITATION SITE / 20 POINT PROG. SITES	WIDTH OF PROPOSED ROAD Mts.	LENGTH OF PROPOSED ROAD Mts.	REMARKS
		50000m2	No	20000m2	No	6500m2	No	As proposed by V.P.	No	6500m2	No	2000m2	No	Area in sq.mts.			
16	Oxel	----	----	√	1	√	1	----	----	√	1	----	----	----	10	875	
17	Parra	----	----	----	----	√	1	√	2	√	1	----	----	----	10	2832	
18	Penha de Franca	----	----	----	----	√	1	√	3	√	1	----	----	----	10	1620	
19	Pilerne-Marra	----	----	----	----	----	----	√	2	√	3	----	----	----	10	5622	
20	Pirna	----	----	----	----	----	----	√	1	√	5	----	----	Low cost housing - 136811	10 15	7930 278	
21	Pomburpa-Olulim	----	----	----	----	----	----	√	3	√	4	----	----	----	10	844	
22	Reis-Magos	----	----	----	----	√	1	√	2	√	4	----	----	----	10	944	
23	Revora	√	1	√	1	√	1	√	4	√	2	----	----	----	10 15	1993 2494	
24	Saligao	----	----	----	----	√	2	√	2	√	1	----	----	Low cost housing - 67378	10	2663	
25	Salvador do Mundo	√	1	----	----	√	1	√	1	√	1	----	----	----	6 10	723 3064	
26	Sangolda	----	----	----	----	----	----	√	2	√	1	----	----	----	10 15	456 895	
27	Siolim-Marna	√	1	√	1	√	1	√	1	----	----	----	----	----	10	378	
28	Siolim-Sodiem	√	1	√	2	√	1	√	6	√	2	----	----	----	10	12236	
29	Sirsaim	√	1	----	----	√	1	√	3	√	3	----	----	----	10	4052	
30	Socorro	----	----	----	----	√	1	√	4	√	5	----	----	----	10 20	5626 1248	
31	Tivim	√	1	----	----	√	1	√	6	√	2	√	1	----	10 30 15	15828 6970 3620	
32	Ucassaim Paliem Punola	√	1	√	1	√	1	√	2	√	2	----	----	----	10	3288	
33	Verla Canca	----	----	----	----	√	1	√	1	√	2	----	----	----	10 20 15	861 1557 692	
Total			12		10		28		79		67		2			157259	

MIZ & FACILITIES PROPOSED, TISWADI TALUKA

Sr.No.	VILLAGE PANCHAYAT	MIZ		D.M.S.		G.M.S.		PLAY GROUND		CREMATORIUM/ CEMETRY		CATTLE POUND		REHABILITATION SITE / 20 POINT PROG. SITES	WIDTH OF PROP. POSED ROAD Mts.	LENGTH OF PROP. POSED ROAD Mts.	REMARKS
		50000m2	No	20000m2	No	6500m2	No	As proposed by V.P.	No	6500m2	No	2000m2	No				
1	Azossim-Mandur	√	1	----	----	----	----	√	1	√	1	----	----	----	25 10	2386 879	
2	Batim	----	----	----	----	√	1	----	----	√	1	----	----	----	10	2151	
3	Carambolim	----	----	----	----	√	1	√	2	√	1	----	----	----	25 10	2469 1585	
4	Chimbel	----	----	----	----	√	1	----	----	√	2	----	----	----	15 10	2223 1727	
5	Chodan-Madel	----	----	----	----	√	2	√	3	√	5	----	----	----	10	227	
6	Corlim	----	----	----	----	√	1	√	2	√	3	----	----	Area for Ind. Workers - 30057	25 10	1653 500	
7	Curca-Bambolim- Talaulim	----	----	----	----	√	1	√	1	√	3	----	----	----	10 15	5032 71	
8	Goltim-Navelim	----	----	----	----	----	----	√	1	----	----	----	----	----	10 15	1258 856	
9	Cumbharjua	----	----	----	----	√	1	√	1	----	----	----	----	----	10	1491	
10	Merces	----	----	----	----	√	1	√	1	√	2	----	----	----	15 10 6	1128 2057 576	
11	Neura	----	----	----	----	----	----	√	1	----	----	----	----	----	25	3054	
12	Sao Matias	----	----	----	----	√	1	√	1	√	4	----	----	----	10	1123	
13	Siridao-Pale	----	----	----	----	√	1	√	1	√	1	----	----	----	10	1822	
14	Se-old-Goa	----	----	----	----	√	1	√	3	√	4	----	----	----	15 10	1250 1417	
15	St. Andre (Goa Velha)	----	----	----	----	√	1	√	6	√	1	----	----	----	10	321	
16	St.Cruz	----	----	----	----	----	----	√	2	√	1	----	----	----	10	1683	
17	St.Estevan	----	----	----	----	----	----	----	----	----	2	----	----	----	----	----	
18	St. Lawrence (Agasaim)	----	----	----	----	√	1	√	3	√	2	----	----	----	10 25	1301 1716	
Total			1				14		29		33					41956	

MIZ & FACILITIES PROPOSED, MURMUGAO TALUKA

Sr.No.	VILLAGE PANCHAYAT	MIZ		D.M.S.		G.M.S.		PLAY GROUND		CREMATORIUM/CEMETRY		CATTLE POUND		REHABILITATION SITE / 20 POINT PROG. SITES	WIDTH OF PROPOSED ROAD Mts.	LENGTH OF PROPOSED ROAD Mts.	REMARKS
		50000m2	No	20000m2	No	6500m2	No	As proposed by V.P.	No	6500m2	No	2000m2	No				
1	Cansaulim - Arossim - Cuelim	---	---	---	---	---	---	√	1	√	1	---	---	---	10 6	10273 7092	
2	Cortalim - Quelossim	---	---	---	---	√	1	√	3	√	1	---	---	---	10	3054	
3	Velsao-Pale	---	---	---	---	√	1	√	2	√	3	---	---	---	10 25	4413 1485	
Total							2		6		5					26317	

MIZ & FACILITIES PROPOSED, SALCETE TALUKA

Sr.No.	VILLAGE PANCHAYAT	MIZ		D.M.S.		G.M.S.		PLAY GROUND		CREMATORIUM/ CEMETRY		CATTLE POUND		REHABILITATION SITE / 20 POINT PROG. SITES	WIDTH OF PROP- POSED ROAD Mts.	LENGTH OF PROP- POSED ROAD Mts.	REMARKS
		50000m2	No	20000m2	No	6500m2	No	As proposed by V.P.	No	6500m2	No	2000m2	No				
1	Ambelim	----	----	----	----	----	----	√	1	√	1	----	----	----	10	353	
2	Aquem-Baixa	----	----	----	----	----	----	√	1	----	----	----	----	----	----	----	
3	Assolna	----	----	----	----	√	1	√	1	√	3	----	----	----	10	2272	
4	Betalbatim	----	----	----	----	----	----	√	2	√	1	----	----	----	----	----	
5	Cana-Benaulim	----	----	----	----	----	----	√	7	√	1	----	----	----	10	251	
6	Camurlim	----	----	----	----	√	1	√	1	----	----	----	----	----	----	----	
7	Carmona	----	----	----	----	√	1	√	1	----	----	----	----	----	10	405	
8	Cavelossim	----	----	----	----	----	----	√	1	√	1	----	----	----	10 20	1594 291	
9	Chandor- Cavorim	----	----	----	----	----	----	√	3	----	----	----	----	----	----	----	
10	Chinchinim- Deussua	----	----	----	----	√	1	√	2	√	3	----	----	----	10	955	
11	Colva	----	----	----	----	----	----	√	2	√	1	----	----	----	10	2719	
12	Curtorim	√	1	----	----	----	----	√	4	----	----	----	----	----	10	1960	
13	Davorlim- Dicarpale	----	----	----	----	√	1	√	5	√	1	----	----	----	15 10 8	3255 2160 196	
14	Dramapur-Sirlim	----	----	----	----	----	----	√	1	√	2	----	----	----	----	----	
15	Guirdolim	----	----	----	----	√	1	√	2	√	1	----	----	----	10	338	
16	Loutulim	----	----	----	----	√	1	√	2	√	1	----	----	20 Pt prog. Area 51394	N-H	2043	Areas for workers colony
17	Macasana	----	----	----	----	√	1	√	1	----	----	----	----	----	10	237	
18	Navelim	----	----	----	----	----	----	√	7	√	1	----	----	----	10	594	

Sr..No.	VILLAGE PANCHAYAT	MIZ		D.M.S.		G.M.S.		PLAY GROUND		CREMATORIUM/ CEMETRY		CATTLE POUND		REHABILITATION SITE / 20 POINT PROG. SITES	WIDTH OF PROP- POSED ROAD Mts.	LENGTH OF PROP- POSED ROAD Mts.	REMARKS
		50000m2	No	20000m2	No	6500m2	No	As proposed by V.P.	No	6500m2	No	2000m2	No				
19	Nuven	----	----	----	----	----	----	√	5	√	1	----	----	----	30 20 10 N-H	1611 469 499 1611	
20	Paroda	√	1	----	----	√	1	√	1	√	1	----	----	----	----	----	
21	Rachol	----	----	----	----	----	----	√	3	----	----	----	----	----	----	----	
22	Raia	----	----	----	----	----	----	√	7	√	1	----	----	----	----	----	
23	Rumdamol Davorlim	----	----	----	----	√	1	√	5	√	1	----	----	----	15 8 10	3255 196 2285	
24	Sao Jose de Areal	----	----	----	----	----	----	√	3	√	1	----	----	----	20 15 10	1069 1016 4275	
25	Sarzora	----	----	----	----	----	----	√	1	√	1	----	----	----	----	----	
26	Seraulim	----	----	----	----	----	----	√	3	√	1	----	----	----	----	----	
27	Telaulim	----	----	----	----	----	----	√	3	----	----	----	----	----	----	----	
28	Varca	----	----	----	----	√	1	√	1	√	2	----	----	----	10	634	
29	Velim	----	----	√	1	----	----	√	2	√	5	√	1	20 pt prog. Area 34688	10	1626	
30	Majorda-Utorda- Calata	----	----	----	----	----	----	√	4	√	2	----	----	----	----	----	
31	Nagoa	----	----	----	----	----	----	√	1	√	1	----	----	----	----	----	
32	Verna	----	----	----	----	----	----	√	1	----	----	----	----	20 Pt Prog. Area 63536	----	----	Area for workers colony -
33	Orlim	----	----	----	----	----	----	√	3	----	----	----	----	----	----	----	
34	Cuncolim M.C.L.	----	----	----	----	√	1	√	2	√	8	----	----	----	----	----	
	Total		2		1		12		89		42		1			38819	

APPENDIX V

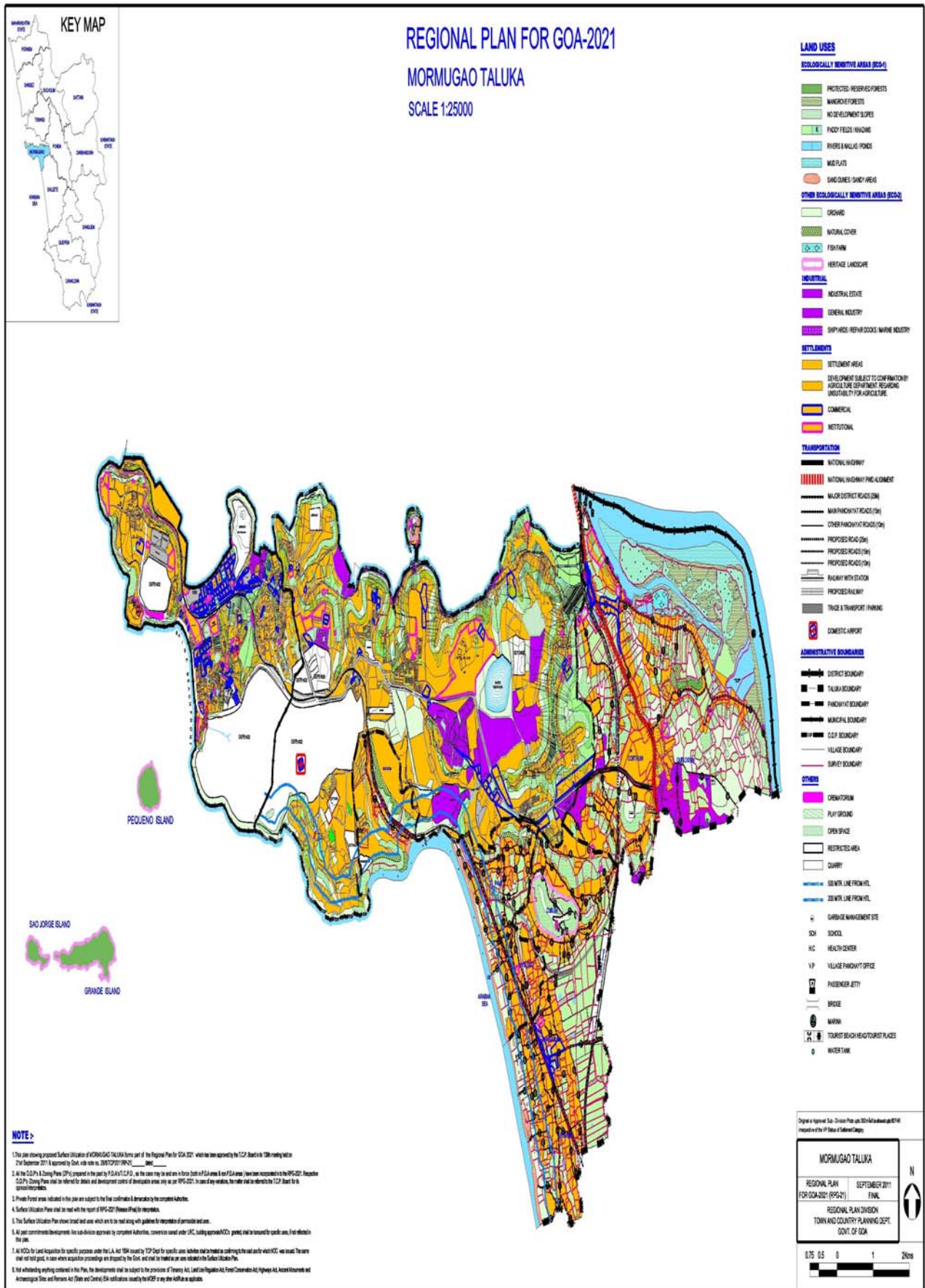
Bardez Surface Utilisation Plan

APPENDIX VI

Tiswadi Surface Utilisation Plan

APPENDIX VII

Mormogao Surface Utilisation Plan



APPENDIX VIII

Salcete Surface Utilisation Plan

APPENDIX IX

Final Classification of Settlements (Table)

CLASSIFICATION OF SETTLEMENTS			
S.No.	VP1	S.No.	VP2
Pernem			
1	Casne-Amberem-Poroscadem	1	Querim -Tiracol
2	Dhargalim	2	Palyem
3	Virnoda	3	Arambol
		4	Corgao
		5	Mandrem
		6	Morjim
		7	Agarwada-chopdem
		8	Parcem
		9	Tuem
		10	Varcond
		11	Torxem
		12	Tamboxem-Mopa-Uguem
		13	Chandel
		14	Casarvarne
		15	Ozorim
		16	Alorna
		17	Ibrampur
Bardez			
1	Calangute	1	Pirna
2	Candolim	2	Nandora
3	Nerul	3	Carmurlim
4	Tivim	4	Oxel
5	Colvale	5	Siolim-Sodiem
6	Revora	6	Siolim-Marna
7	Reis-Magos	7	Socorro
8	Penha de Franca	8	Salvador do Mundo
9	Pilerne-Marra	9	Assagao
		10	Sirsaim
		11	Assonora
		12	Aldona
		13	Moira
		14	Nachinola
		15	Bastora
		16	Ucassaim Paliem Punola
		17	Pomburpa-Olaulim
		18	Verla Canca
		19	Anjuna
		20	Arpora-Nagoa
		21	Parra
		22	Guirim
		23	Sangolda
		24	Saligao

CLASSIFICATION OF SETTLEMENTS			
S.No.	VP1	S.No.	VP2
<i>Bicholim</i>			
1	Cudnem	1	Mencurem - Dhumashem
2	Karapur-Sarvan	2	Salem
3	Mulgao	3	Latambarcem
4	Pale-Cotombi	4	Advalpale
5	Sirigao	5	Ona-Maulinguem-Curchirem
		6	Mayem Vainginim
		7	Narao
		8	Piligao
		9	Amona
		10	Navelim
		11	Surla
		12	Velguem
<i>Sattari</i>			
1	Mauxi	1	Dongurli-Thane
2	Honda	2	Querim
		3	Morlem
		4	Poriem
		5	Nagargaon
		6	Pissurlem
		7	Sanvordem
		8	Cotorem
		9	Birondem
		10	Guleli
<i>Tiswadi</i>			
1	Corlim	1	Azossim-Mandur
2	Curca-Bambolim-Talaulim	2	Batim
3	Se-Old-Goa	3	Carambolim
4	Chimbel	4	Chodan-Madel
5	Merces	5	Goltim-Navelim
		6	S.t Lawrence (Agasaim)
		7	Cumbharjua
		8	Neura
		9	Sao Matias
		10	Siridao-Pale
		11	St.Andre (Goa Velha)
		12	St.Estevam
		13	S.t Cruz

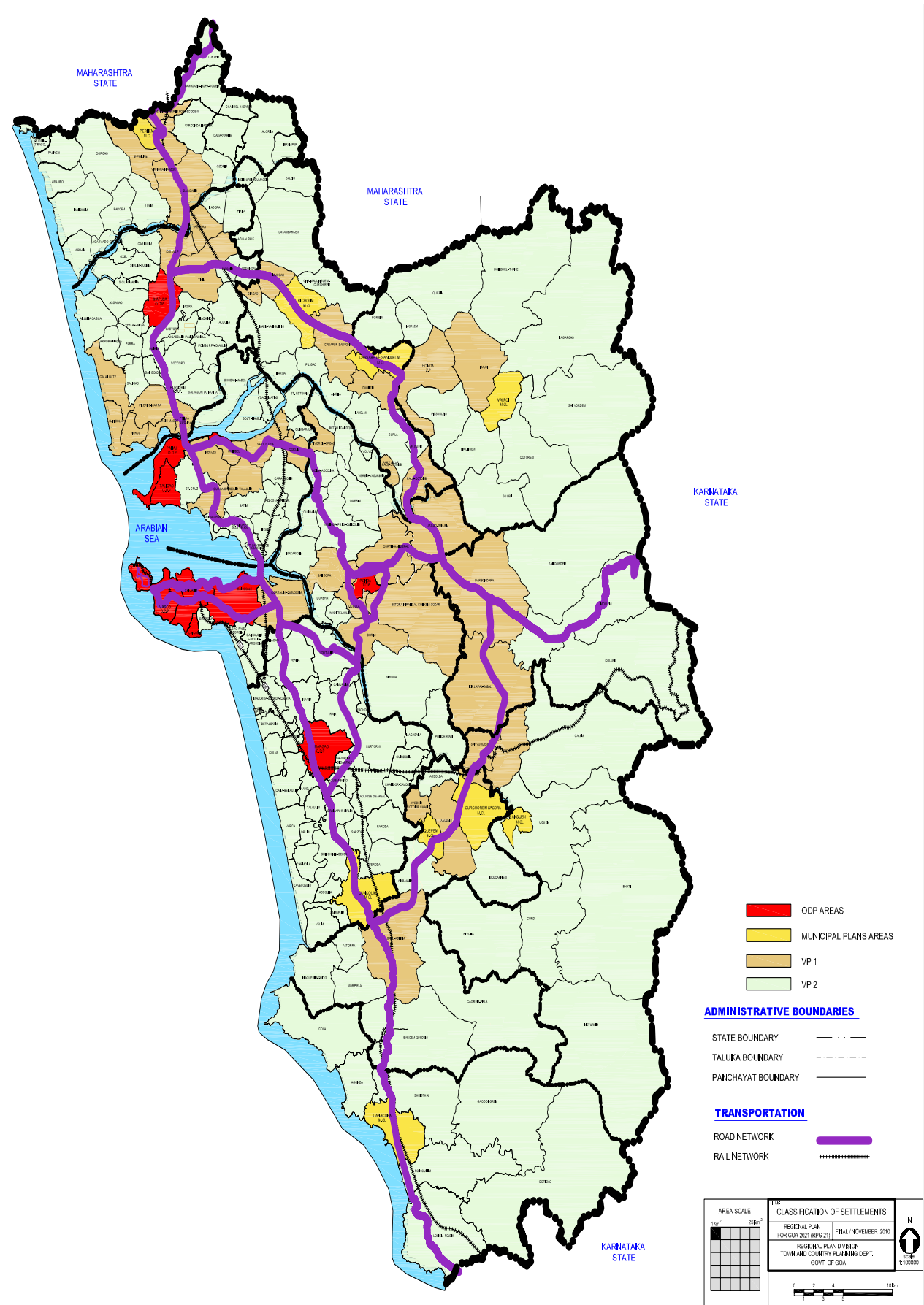
CLASSIFICATION OF SETTLEMENTS			
S.No.	VP1	S.No.	VP2
Ponda			
1	Bandora	1	Betki-Khandola
2	Betora-Nirancal-Conxem-Codar	2	Cundaim
3	Borim	3	Durbhat
4	Curti-Khandepar	4	Marcaim
5	Queula	5	Panchawadi
6	Tivrem-Orgao	6	Querim
7	Usgao-Ganjem	7	Verem-Vagurme
		8	Shiroda
		9	Veling-Priol-Cuncolem
		10	Volvoi
		11	Wadi-Talaulim
		12	Bhoma-Adcolna
Salcete			
		1	Colva
		2	Navelim
		3	Verna
		4	Nagao
		5	Davorlim
		6	Rumdamol Davorlim
		7	Nuven
		8	Aquem
		9	Curtorim
		10	Macasana
		11	Guirdolim
		12	Sao Jose de Areal
		13	Telaulim
		14	Dramapur-Sirlim
		15	Varca
		16	Orlim
		17	Sarzora
		18	Paroda
		19	Chinchinim
		20	Carmona
		21	Assolna
		22	Ambelim
		23	Cavelossim
		24	Velim

CLASSIFICATION OF SETTLEMENTS			
S.No.	VP1	S.No.	VP2
		25	Chandor
		26	Majorda-Utorda-Calata
		27	Loutulim
		28	Camurlim
		29	Betalbatim
		30	Seraulim
		31	Raia
		32	Rachol
		33	Benaulim
		34	Cuncolim Municipal
Dharbandora			
1	Dharbandora	1	Sancordem
2	Kirlapal-Dabal	2	Molem
		3	Colem
Sanguem			
1	Sanvordem	1	Calem
		2	Uguem
		3	Bhati
		4	Curdi
		5	Rivona
		6	Neturlim
Quepem			
1	Balli-Adnem	1	Assolda
2	Xeldem	2	Molcornem
3	Avedem-Cotombi-Chaifi	3	Ambaulim
		4	Fatorpa
		5	Naqueri-Quitol
		6	Morpila
		7	Barcem-Quedem
		8	Cavorem-Pirla
Canacona			
		1	Agonda
		2	Cola
		3	Cotigao
		4	Gaondongrem
		5	Loliem-Polem
		6	Poinguinim
		7	Shrithal (Part)

CLASSIFICATION OF SETTLEMENTS			
S.No.	VP1	S.No.	VP2
MARMUGAO			
1	Cortalim-Quelossim	1	Velsao-Pale
		2	Cansaulim-Cuelim

APPENDIX X

Map showing Final Classification of Settlements

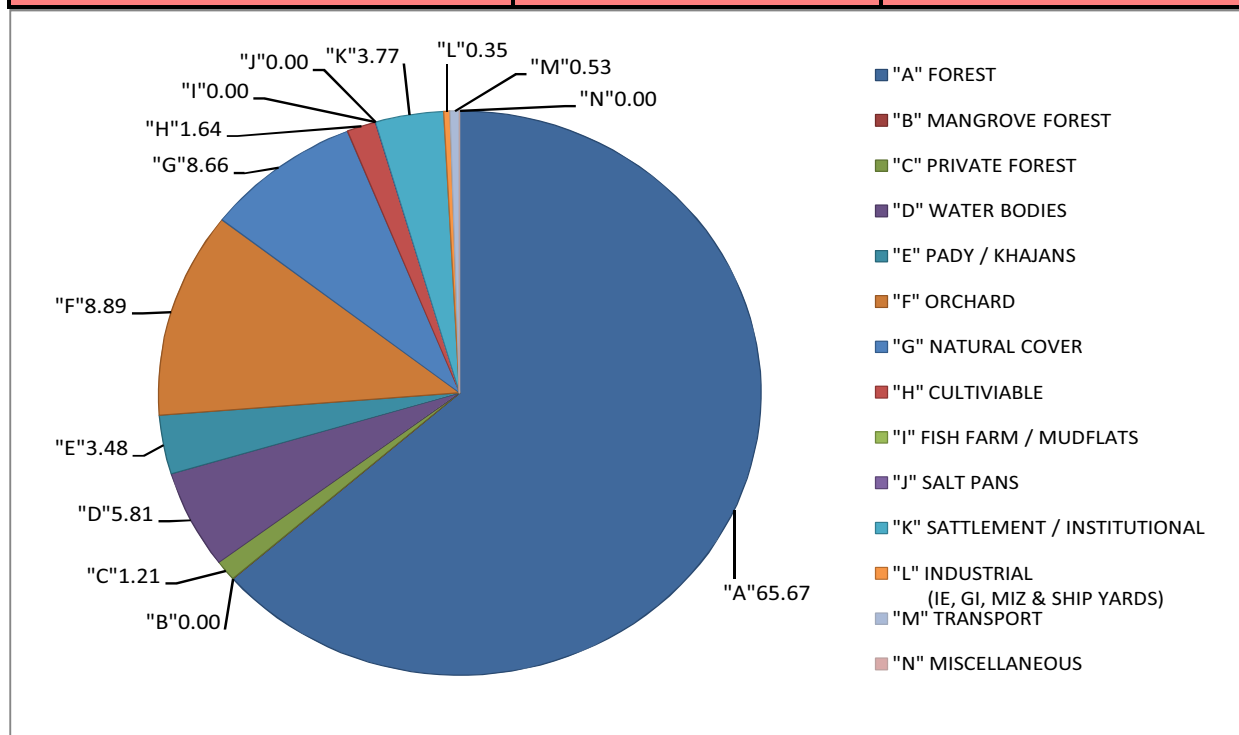


APPENDIX XI

Land Use Table: Sanguem Taluka

BROAD LAND USES FOR SANGUEM TALUKA

AREA IN HECTARES	52889.00	
	FINAL RPG-2021 AREA IN HECTARES	FINAL RPG-2021 % OF TALUKA
ECO - 1		
FOREST (Protected/reserved/ national park/wild life)	33626.63	63.58
MANGROVE FOREST	0.00	0.00
PRIVATE FOREST	619.95	1.17
WATER BODIES/ nalla/ponds	2975.02	5.63
PADDY FIELD/KHAZAN LANDS	1781.34	3.37
SUB TOTAL	39002.93	73.74
ECO - 2		
ORCHARD	6232.70	11.78
NATURAL COVER	4434.25	8.38
CULTIVABLE	837.63	1.58
SALT PANS	0.00	0.00
FISH FARM / MUD FLATS	0.00	0.00
SUB TOTAL	11504.58	21.75
SETTLEMENT	1899.66	3.59
INSTITUTIONAL	29.72	0.06
INDUSTRY	157.60	0.30
MIZ	24.05	0.05
TRANSPORTATION	270.80	0.51
MISCELLANEOUS	0.00	0.00
GRAND TOTAL	52889	100.00



APPENDIX XII

Provision of MIZ and Facilities based on public inputs: Sattari Taluka

MIZ & FACILITIES PROPOSED, SATTARI TALUKA																	
Sr.No.	VILLAGE PANCHAYAT	MIZ		D.M.S.		G.M.S.		PLAY GROUND		CREMATORIUM/CEMETRY		CATTLE POUND	REHABILITATION SITE / 20 POINT PROG. SITES	WIDTH OF PROP. ROAD MTS.	LENGTH OF PROP. ROAD Mts.	HEALTH CENTRE	REMARKS
		50000m2	No	20000m2	No	6500m2	No	As proposed by V.P.	No	6500m2	No						
1	Minimum Sizes (recommended)	√	1	---	---	√	1	√	2	√	2	√	---	10	845	---	
2	Birondem	√	1	---	---	√	2	√	2	√	1	√	---	10	---	---	
3	Cotorem	---	---	---	---	√	2	√	3	√	5	---	---	10	509	1	
4	Dongurli-Thane	√	1	---	---	---	---	√	1	√	1	√	---	10	2449	---	
5	Guleli	---	---	---	---	√	1	√	1	√	2	√	---	10	2608	---	
6	Honda	---	---	---	---	√	1	√	2	√	3	√	---	10	2387	---	
7	Mauxi	---	---	---	---	√	1	√	3	√	1	√	---	10	918	---	
8	Morlem	√	1	---	---	√	1	√	3	√	1	√	---	10	---	---	
9	Nagargaon	√	1	---	---	√	1	---	---	√	2	√	---	10	---	---	
10	Pissurlem	---	---	---	---	√	1	√	1	√	1	√	---	10	1837	---	
11	Porlem	√	1	---	---	---	---	√	1	---	---	√	---	10	2769	---	
12	Querim	√	1	---	---	√	1	√	2	√	3	√	---	10	1098	1	
13	Sanvordem	---	---	---	---	---	---	√	1	√	1	√	---	10	285	---	
13	Valpoi M.C.L.	√	1	---	---	√	1	√	3	√	3	√	---	10	581	---	
Total			8				12		22		25		12		16286	2	

Department of Transport

Office of the District Magistrate,
South Goa, Margao

Notification

No. 37/48/2011/MAG/Park.fees/9522

Read: Letter No. KTC/EDP/GOVNOT/10-11/383 dated 23-8-2011 from the Manager Director, Kadamba Transport Corporation Ltd., Alto-Porvorim, Bardez-Goa.

In exercise of the powers conferred on me under Section 117 of the Motor Vehicles Act, 1988 and as proposed by the Managing Director, Kadamba Transport Corporation Ltd., Porvorim vide letter dated 23-8-2011, I, Sandip Jacques, District Magistrate, South Goa, Margao hereby notify as revised parking fees for all the Bus Stands in South Goa under the control of KTCL subject to the following conditions.

1. Parking places demarcated at respective Bus Stands should be properly painted and signboards designating the type of vehicles to be parked be erected at the prominent places for the information of the motorists and to avoid unauthorized parking.
2. Signboards displaying Parking Fees/Charges should be erected at prominent places for the information of the motorist.
3. Identity Cards and Uniform should be issued to the Staff authorized/engaged in collecting Parking Fees.
4. Due care of the vehicles should be taken once it is parked under their control.
5. Proper receipt indicating registration number of the vehicles and the date of parking be made on parking slip.
6. KTCL should strictly adhere to the maintenance of proper hygiene and other facilities to general public at their Bus stops.

In exercise of the provision of Rule 123(d) of the Goa Motor Vehicle Rules, 1991, the rate of collection of parking fees and stand fees are hereby fixed as under with effect from the date of this Notification.

Parking Fees

Sr. No.	Details	Proposed rate (Rs.)	Period
1.	Private Cars/Jeeps, Mini Buses	10.00	Half day
	Private Cars/Jeeps, Mini Buses	20.00	Full day
2.	Scooter/Motorcycles/Rickshaw	5.00	Half day
	Scooter/Motorcycles/Rickshaw	10.00	Full day

Given under my hand and seal of this Office on 10th day of October, 2011.

Sandip Jacques,
District Magistrate,
South Goa, Margao.



Advertisements

Office of the District Magistrate,
North Goa District

Notice

No. 9/9/2011-MAG/PET/1057

Whereas, the Manager, Excise & Taxation, Corporate Affairs, Nestle India Ltd.; Usgaon Industrial Area, Usgaon-Ponda Taluka has applied for NOC for storage of Class 'B' 300 KL(HSD) and Class 'C' 150 KL (Furnace Oil) Petroleum Products in the Plot of property bearing Survey Nos. 294/1, 2, 3, 4 & 297/0 of Usgaon Village of Ponda Taluka, North Goa District.

Whereas, the site plan is made available for inspection with the Office of the Mamlatdar of Ponda Taluka, Deputy Collector and Sub Divisional Officer, Ponda and in the office of the undersigned.

Now therefore, a public notice is hereby given that any person having any objection against the said storage at the proposed site should file his/her objection in this office within fifteen days from the date of publication of this notice.

Given under my hand and the seal of this Office, dated this 17th October, 2011.

Narayan R. Naik,
Additional District Magistrate,
North Goa District, Panaji.

V. No. A-4181/2011.

In the Court of the Civil Judge,
Senior Division at Bicholim

Matrimonial Petition No. 24/2010/A

Mrs. Anita Narendra Arolkar alias
Umita Vassanta Konadkar alias
Anita Vasant Konadkar
d/o Shri Vasant Konadkar,
26 years of age, married,
housewife, Indian National,
r/o H. No. 377(A), D'mello waddo,
Canca, Bardez-Goa. Petitioner.
V/s

Mr. Narendra Krishna Arolkar,
s/o late Shri Krishna Arolkar,
44 years of age, married,
service, Indian National,
r/o Kandolkar wado, Nanoda,
Bicholim Taluka, Goa. Respondent.

Notice

2. It is hereby made known to the public that by Order and Decree dated 20th April, 2011 passed by the Hon'ble Civil Judge, Senior Division at Bicholim in Matrimonial Petition No. 24/2010/A, that the suit of the Petitioner be hereby decreed.

The marriage between the Petitioner with the Respondent under No. 1509/08 against entry No. 667/08 of Marriage Registration Book for the year 2008 in the Office of Sub-Registrar of Bicholim Taluka, Goa is declared as dissolved by decree of divorce. The Civil Registrar at Bicholim is directed to cancel the marriage recorded in the Certificate of marriage against entry No. 667/08 of the Marriage Registration Book for the year 2008.

After the appeal period is over the operative part of order be published in terms of law.

Given under my hand and the seal of the Court, this 17th September, 2011.

Sandeep J. Natekar,
Civil Judge, Senior Division,
Bicholim.

V. No. A-4155/2011.

In the Court of the Civil Judge,
Senior Division, 'A' Court at Mapusa

Matrimonial Petition No. 47/2010/A

Mr. Savio Andrade,
major of age, service,
r/o House No. 191,
Mazalvaddo, Assagao,
Bardez-Goa. Petitioner.
V/s

Mrs. Mariola Maria Milkos,
major of age,
resident of UL, Wankowsk 15,
43-460 Wisla, Poland. Respondent.

Notice

3. It is hereby made known to the public that Order dated 22nd June, 2011 passed by this Court the marriage between the Petitioner Mr. Savio Andrade, r/o house No. 191, Mazalvaddo, Assagao, Bardez-Goa and the Respondent Mrs. Mariola Maria Milkos, r/o UL, Wankowska 15, 43-460 Wisla, Poland registered before the Civil Registrar of Mapusa under entry No. 1136 for the year 2006 is dissolved by decree.

Given under my hand and the seal of the Court, this 26th day of September, 2011.

Durga V. Madkaikar,
Ad hoc Civil Judge, Senior Division,
'A' Court, Mapusa

V. No. A-4165/2011.

Matrimonial Petition No. 17/2010/A

Mr. Raj Ramkrishna Chopdekar,
s/o Ramkrishna Chopdekar,
32 years of age, married,
private service, Indian National,
r/o H. No. 713, Chikalim,
Colvale, Bardez-Goa. Petitioner.
V/s

Ms. Vina Ashok Gadade alias
Janaki Raj Chopdekar,
d/o Ashok Gadade,
w/o Raj Chopdekar,
21 years of age, married,
private service, Indian National,
r/o H. No. 36, Chimbhel,
Tiswadi-Goa. Respondent.

Notice

4. It is hereby made known to the public that Order dated 26th May, 2011 passed by this Court the marriage between the Petitioner Mr. Raj Ramkrishna Chopdekar, r/o H. No. 713, Chikalim, Colvale, Bardez-Goa and the Respondent Ms. Vina Ashok Gadade alias Janaki Raj Chopdekar, r/o H. No. 36, Chimbhel, Tiswadi-Goa registered before the Civil Registrar of Tiswadi under entry No. 567 for the year 2009 is dissolved by decree.

Given under my hand and the seal of the Court, this 26th day of September, 2011.

Durga V. Madkaikar,
Ad hoc Civil Judge, Senior Division,
'A' Court, Mapusa.

V. No. A-4188/2011.

In the Court of the Civil Judge,
Senior Division, 'C' Court at Mapusa

Matrimonial Petition No. 67/2008/C

Amarja Shantaram Karekar @

Siddhi Sunil Phadte,
c/o Shantaram R. Karekar,
H. No. 473, Chodanwado, Ecoxim,
Salvador do Mundo,
Bardez-Goa.

.... Petitioner.

V/s

Sunil P. Phadte,

380-A, Swant Wado,
near Govt. Primary School,
Amona, Bicholim-Goa,
P. O. Marcel.

.... Respondent.

Notice

5. It is hereby known to the public that by Judgement and Decree dated 29-6-2011 passed by this Court the marriage between the Petitioner Amarja Shantaram Karekar @ Siddhi Sunil Phadte, c/o Shantaram R. Karekar, H. No. 473, Chodanwado, Ecoxim, Salvador do Mundo, Bardez-Goa and the Respondent Sunil P. Phadte, 380-A, Swant Wado, near Govt. Primary School, Amona, Bicholim-Goa, registered before the Sub-Registrar of Civil, Ponda against entry No. 1060/2008 dated 28-11-2007 from the Book of Marriage, is ordered to be cancelled.

Given under my hand and the seal of the Court, this 7th day of October, 2011.

Vijaya Ambre,
Civil Judge, Senior Division,
'C' Court, Mapusa.

V. No. A-4159/2011.

In the Court of the Civil Judge,
Senior Division at Panaji

Matrimonial Petition No. 22/2006/A
No.:- CJSD/PAN/RECD/2011/3433

Nasira Makandar,

r/o Flat No. G2,
Sushila Apartment, Amaral Wado,
Taleigao-Goa.

.... Petitioner.

V/s

Fairoj Ibrahim Khan Mukadam,

r/o C-16, Natti Agnelo, Posram Bhat,
Taleigao-Goa.

.... Respondent.

Notice

6. It is hereby made known to the public that by Judgement and Decree dated 01-11-2006 passed by the Court of Civil Judge, Senior Division at Panaji, it is ordered that the suit of the Petitioner is partly

decreed. The marriage between the Petitioner and the Respondent is hereby dissolved by a decree of divorce.

The Civil Registrar of Panaji, Goa is directed to cancel the marriage between Petitioner with the Respondent registered under entry No. 553/2002 dated 8-10-2002 in the Marriage Registration Book for the year 2002.

Given under my hand and the seal of the Court, on this 11th day of October, 2011.

P. M. Shinde,
Civil Judge, Senior Division,
Panaji.

V. No. A-4174/2011.

Office of the Civil Registrar-cum-Sub-Registrar
and Notary Ex Officio, Pernem-Goa

Smt. Nandini N. Alornacar, Civil Registrar-cum-Sub-Registrar and Notary Ex Officio, Pernem-Goa.

7. In accordance with para 1st of Article 179 of Law No. 2049 dated 6-8-1951 and for the purpose of para 2nd of the same Article it is hereby made public that by a Deed of Succession made on Fourteenth day of October, in the year Two thousand and eleven, under Book No. 16 at page 29v, drawn by before me, that Mr. Nhanu Laximan Raut or Nhanu Laxman Raut, expired at P. H. C., Bicholim Goa, on Twenty second day of August of the year Two thousand and eleven, the said deceased Mr. Nhanu Laximan Raut or Nhanu Laxman Raut was married to Smt. Bhagirathi Nhanu Raut, as half sharer or moiety holder and his sole and universal legal heirs following children namely: (one) Mogra Nhanu Raut alias Gajara Gonpota Gaunco, widow of Gonpota Vaman Gaunco or Ganpat Vaman Gawas, (two) Mr. Ganesh Nhanu Raut, son of Nhanu Laxman Raut, major, unmarried and (three) Mr. Laxman Nhanu Raut, son of Nhanu Laxman Rahut, major, married to Kaveri Laxman Gawas alias Urmila Laxman Raut. That the said Gonpota Vamaona Gaunco or Ganpat Vaman Gawas, expired on Sixteenth January in the year two thousand ten, at Bharoniwada, Navelim, Goa, the said deceased died intestate and without Will or any other testamentary disposition of his estate died leaving behind his wife, Smt. Gajara Gonpota Gaunco alias Mogra Nhanu Raut, as half sharer or moiety holder and his sole and universal legal heirs their following children namely: (one) Mr. Namdev Ganpat Gaunse or Namdev Ganpat Gawas (two) Mr. Vinod Ganapat Gawas or Vinod Ganpat Gauns, both unmarried, there being no one else or no other person or heirs who in terms of law of

succession still in force in this State of Goa may prefer the above qualified heirs in the succession of the deceased persons or may prefer the estate left by the said deceased persons.

That besides the aforementioned persons as heir of the deceased, there is no other person or persons who according to law may have preference over them or who would concur alongwith them to the inheritance left by the aforesaid deceased.

Pernem,— The Notary Ex Officio, *Nandini N. Alomacar*.

V. No. A-4187/2011.

Office of the Civil Registrar-cum-Sub-Registrar,
Satari, Valpoi-Goa

Notice

8. Shri Ramrau Mest, residing at Dabe, V. P. Mauxi, Satari-Goa, desires to change his name/surname from "Ramrau Mest" to "Ramrao Chari".

Any person having any objections to the change may lodge the same in this office within thirty days from the date of publishing this notice under the provisions of the Goa Change of Name and Surname Act, 1990 in force.

Valpoi-Satari, 10th October, 2011.— The Subst. Civil Registrar-cum-Sub-Registrar, Shri *Prabhakar B. Naik*.

V. No. A-4185/2011.

Office of the Civil Registrar-cum-Sub-Registrar,
Bicholim-Goa

Notices

9. Whereas Smt. Maya A. Siolkar, resident of Bicholim-Goa, has applied to change her name/ /surname from "Maya A. Siolkar" to "Yasmin Shaikh".

Any person having objection, if any, may file the same in this office within thirty days from the publication of this notice as required under Section 3(2) of the Goa Change of Name and Surname Act, 1990.

Bicholim, 13th October, 2011.— The Civil Registrar-cum-Sub-Registrar, *Nirmala Hunchimani*.

V. No. A-4166/2011.

10. Whereas Shri Nilesh Kalidas Shet Goenkar, resident of Bicholim-Goa, has applied to change his surname from "Nilesh Kalidas Shet Goenkar" to "Nilesh Kalidas Govekar".

Any person having objection, if any, may file the same in this office within thirty days from the publication of this notice as required under Section 3(2) of the Goa Change of Name and Surname Act, 1990.

Bicholim, 13th October, 2011.— The Civil Registrar-cum-Sub-Registrar, *Nirmala Hunchimani*.

V. No. A-4168/2011.

11. Whereas Shri Rajaram Prahlad Naik Shirodkar, resident of Piligao-Bicholim, has applied to change his name from "Rajaram Prahlad Naik Shirodkar" to "Gautam Prahlad Naik Shirodkar".

Any person having objection, if any, may file the same in this office within thirty days from the publication of this notice as required under Section 3(2) of the Goa Change of Name and Surname Act, 1990.

Bicholim, 29th September, 2011.— The Civil Registrar-cum-Sub-Registrar, *Nirmala Hunchimani*.

V. No. A-4170/2011.

12. Whereas Shri Custa Gauda, resident of Ambeshi-Pale, has applied to change his name/ /surname from "Custa Gauda" to "Kanta N. Gawade".

Any person having objection, if any, may file the same in this office within thirty days from the publication of this notice as required under Section 3(2) of the Goa Change of Name and Surname Act, 1990.

Bicholim, 7th October, 2011.— The Civil Registrar-cum-Sub-Registrar, *Nirmala Hunchimani*.

V. No. A-4177/2011.

Office of the Civil Registrar-cum-Sub-Registrar,
Bardez, Mapusa-Goa

Notices

13. Whereas Shri Antonio Xavier Fernandes, resident of H. No. 296, Pilerne, Navetim-Vaddo, Bardez-Goa, desires to change his name from "Antonio Xavier Fernandes" to "Anthony Xavier Fernandes" under the Goa Change of Name and Surname Act, 1990 (Act 8 of 1990).

Any person having any objections to the change may lodge the same in this office within thirty days from the date of publishing this notice under the provisions of the Goa Change of Name and Surname Act, 1990 in force.

Mapusa, 13th October, 2011.—The Civil Registrar-cum-Sub-Registrar, *Arjun S. Shetye*.

V. No. A-4162/2011.

14. Whereas Pushpa Vaman Dessai, resident of H. No. 808, Dadachiwadi, Dhargal, Pernem-Goa, desires to change her surname from "Pushpa Vaman Dessai" to "Pushpa Vaman Palyekar" under the Goa Change of Name and Surname Act, 1990 (Act 8 of 1990).

Any person having any objections to the change may lodge the same in this office within thirty days from the date of publishing this notice under the provisions of the Goa Change of Name and Surname Act, 1990 in force.

Mapusa, 12th October, 2011.—The Civil Registrar-cum-Sub-Registrar, *Arjun S. Shetye*.

V. No. A-4172/2011.

15. Whereas Shri Anand G. Naik, resident of 1/5, Damodem-Wada, Tivim, Bardez-Goa, desires to change his minor son's name from "Harjeet Anand Naik" to "Atish Anand Naik" under the Goa Change of Name and Surname Act, 1990 (Act 8 of 1990).

Any person having any objections to the change may lodge the same in this office within thirty days from the date of publishing this notice under the provisions of the Goa Change of Name and Surname Act, 1990 in force.

Mapusa, 14th October, 2011.—The Civil Registrar-cum-Sub-Registrar, *Arjun S. Shetye*.

V. No. A-4180/2011.

16. Whereas Shamba Laxman Mandrekar, resident of H. No. 217, Deul wada, Mandrem, Pernem-Goa, desires to change his name from "Shamba Laxman Mandrekar" to "Anil Laxman Mandrekar" under the Goa Change of Name and Surname Act, 1990 (Act 8 of 1990).

Any person having any objections to the change may lodge the same in this office within thirty days from the date of publishing this notice under the provisions of the Goa Change of Name and Surname Act, 1990 in force.

Mapusa, 17th October, 2011.— The Civil Registrar-cum-Sub-Registrar, *Arjun S. Shetye*.

V. No. A-4184/2011.

Office of the Civil Registrar-cum-Sub-Registrar,
Ilhas, Panaji-Goa

Notices

17. Whereas Smt. Sharad Datarama Silimcan, resident of C-1, Ramnath, opp. Chief Secretary's Residence, Altinho, Panaji-Goa, desires to change her name/surname from "Sharad Datarama Silimcan" to "Sharad Visnum Sinai Silimocano"

under the Goa Change of Name & Surname Act, 1990 (Act 8 of 1990).

Any person having any objections to the change may lodge the same in this office within thirty days from the date of publishing this notice under the provisions of the Goa Change of Name & Surname Act, 1990 in force.

Panaji, 10th October, 2011.— The Civil Registrar-cum-Sub-Registrar, *W. S. Rebello*.

V. No. A-4160/2011.

18. Whereas Shri Rohidas Andrade, resident of H. No. 207, Nauxim Village, Bambolim, Tiswadi-Goa, desires to change his name/surname from "Rohidas Andrade" to "Rohidas Hari Hadkonkar" under the Goa Change of Name & Surname Act, 1990 (Act 8 of 1990).

Any person having any objections to the change may lodge the same in this office within thirty days from the date of publishing this notice under the provisions of the Goa Change of Name & Surname Act, 1990 in force.

Panaji, 30th September, 2011.— The Civil Registrar-cum-Sub-Registrar, *W. S. Rebello*.

V. No. A-4169/2011.

19. Whereas Shri Danraj Laximan Rajput, resident of H. No. 1289, Chimbhel, Ribandar, Tiswadi-Goa, desires to change his name/surname from "Danraj Laximan Rajput" to "Dhanraj Laxman Chawan" under the Goa Change of Name & Surname Act, 1990 (Act 8 of 1990).

Any person having any objections to the change may lodge the same in this office within thirty days from the date of publishing this notice under the provisions of the Goa Change of Name & Surname Act, 1990 in force.

Panaji, 30th August, 2011.— The Civil Registrar-cum-Sub-Registrar, *W. S. Rebello*.

V. No. A-4179/2011.

20. Whereas Shri Ananda Vassudeva Tari, resident of H. No. 1037, Tonca, St. Estevam, Tiswadi-Goa, desires to change his name from "Ananda Vassudeva Tari" to "Anand Vassudev Tari" under the Goa Change of Name & Surname Act, 1990 (Act 8 of 1990).

Any person having any objections to the change may lodge the same in this office within thirty days from the date of publishing this notice under the provisions of the Goa Change of Name & Surname Act, 1990 in force.

Panaji, 14th October, 2011.— The Civil Registrar-cum-Sub-Registrar, *W. S. Rebello*.

V. No. A-4182/2011.

Office of the Civil Registrar-cum-Sub-Registrar,
Ponda-Goa

Notices

21. Whereas Reban Ghanashyam Devidas, r/o House No. 325, Naikwado, Adcona, Ponda-Goa, desires to change his name/surname from "Reban Ghanashyam Devidas" to "Sanjay Ghanashyam Adconkar".

Therefore, any person having objection is hereby invited to file the same in this office under the provision of Section 3(2) of the Goa Change of Name & Surname Act, 1990 (Goa Act No. 8 of 1990) read with Rule 3(2) of the Goa Change of Name and Surname Rules, 1991 within thirty days from the date of publication of this notice.

Ponda, 5th October, 2011.— The Civil Registrar,
Ramdas Pednekar.

V. No. A-4163/2011.

22. Whereas Bhagwant Vithoba Gaunkar, r/o H. No. 2203/1, Vazangal, Shiroda, Ponda-Goa, desires to change his surname from "Bhagwant Vithoba Gaunkar" to "Bhagwant Vithoba Gomes".

Therefore, any person having objection is hereby invited to file the same in this office under the provision of Section 3(2) of the Goa Change of Name & Surname Act, 1990 (Goa Act No. 8 of 1990) read with Rule 3(2) of the Goa Change of Name and Surname Rules, 1991 within thirty days from the date of publication of this notice.

Ponda, 13th October, 2011.— The Civil Registrar,
Ramdas Pednekar.

V. No. A-4176/2011.

Office of the Civil Registrar-cum-Sub-Registrar,
Quepem-Goa

Notice

23. Whereas Miss Gangu Dhaku Dhahifode, resident of H. No. 8, Undorna, Molcarnem, Quepem-Goa, desires to change her name/surname from "Gangu Dhaku Dhahifode" to "Ramita Dhaku Daifode" under the Goa Change of Name and Surname Act, 1990 (Act 8 of 1990).

Any person having objection, if any, may file the same in this office within thirty days from the publication of this notice, as required under Section 3(2) of the Goa Change of Name and Surname Act, 1990 in force.

Quepem, 29th September, 2011.— The Subst. Civil Registrar-cum-Sub-Registrar, *Shri Premanand Dessai*.

V. No. A-4175/2011.

Office of the Civil Registrar-cum-Sub-Registrar,
Canacona, Goa

—
Notice

24. Whereas Shri Nocamo Tulo Gauncor, major of age, Agriculturist, son of Tulo Nocono Gauncor, resident of Gulem, Taluka Canacona, District of South Goa, State of Goa, desires to change his name/ /surname from "Nocamo Tulo Gauncor" to "Nakono Tulo Gaonkar".

Therefore, any person having any objection is hereby invited to file the same in this office as per sub-section (2) of Section 3 of the Goa Change of Name & Surname Act, 1990 (Goa Act No. 8 of 1990) within thirty days from the date of publication of this notice.

Canacona, 14th October, 2011.— The Subst. Civil Registrar-cum-Sub-Registrar, *Domingos Martins*.

V. No. A-259/2011.

Administration Office of the Comunidades of
Bardez, Mapusa-Goa

—
Notice

25. In accordance with the terms and for the purpose established in Article 330 of the Code of Comunidades in force, it is hereby announced that the uncultivated and unused plot of land details of which are given below, has been applied on lease (Aforamento) basis, for an appendage.

1. Name of the applicant: Shri Vaman A. Naik, r/o Altinho, Mapusa-Goa.
2. Land named: _, Chalta No. 55 of P.T.S. No. 134, plot No. _, situated at Mapusa City of Bardez Taluka and belonging to the Comunidade of Mapusa, admeasuring 75 square metres.
3. Boundaries:
East : by private property;
West : by Asilo Quarters;
North : by house of applicant Shri Vaman Naik;
South : by private property and Comunidade land.

File No. 3-04-2011-ACNZ/2011.

If any person has any objection against the proposed lease he/she should submit his/her objection in writing to the Administrator of Comunidades of Bardez, within 30 days from the second publication of this notice in the Official Gazette.

Mapusa, 7th October, 2011.— The Acting Secretary,
Anand S. Naik.

V. No. A-4137/2011.

(Repeated).

"Devalaias"

SHREE GANAPATI DEVASTHAN

Khandola, Marcel-Goa

26. The Ordinary Session of General Body Meeting of the above Devasthan will be held on Sunday, 30th October, 2011 at 10.30 a.m. at the usual place in the premises of this Devasthan to discuss and decide the following agenda.

AGENDA

1. To read and confirm the minutes of last General Body Meeting.
2. To approve the draft of the ordinary budget for the year 2012-2013.
3. Performance of Abhishek and any other religious function in the Garbh-kud only by the priest.

Khandola, Marcel-Goa, 12th October, 2011.— The President, *Sd/-*.

V. No. A-4164/2011.

श्री मल्लिकार्जुन देवालय

श्रीस्थळ—काणकोण—गोवा

२७. श्री मल्लिकार्जुन देवालय श्रीस्थळ, काणकोण—गोवा या देवालयाची नियमीत महाजनांची सभा रविवार दि. ३०-१०-२०११ रोजी ठिक १०.३० वाजता देवालयाच्या नविन सभागृहात घेण्यात येईल. सर्व महाजनानी सदर सभेस हजर राहून कामकाज पार पाडण्याकरीता सहकार्य करावे ही विनंती.

विषय:

१. मागील सभेचे इतिवृतांत वाचुन कायम करणे.
२. देवालयाचे बजेट सन २०१२-१३ तयार करण्याकरीता महाजनाकडून सुचना स्विकारणे.
३. अध्यक्ष्यांच्या परवानगीने येणारे अन्य विषय.

श्रीस्थळ, काणकोण—गोवा, ९ ऑक्टोबर, २०११.—
सेक्रेटरी, श्री सुरेश के. नाईक गावकर.

V. No. A-4161/2011.

श्री लक्ष्मीनारायण देवालय

हेडलॅंड सडा, मुरगांव, गोवा

२८. देवस्थान कायदानुसार वरील देवालयाच्या महाजनांची साधारण सभा रविवार, दि. ३० ऑक्टोबर, २०११ रोजी सकाळी ठीक १०.३०

वाजता श्री लक्ष्मीनारायण देवालयाच्या सभागृहात खालील विषयावर विचार—विनिमय करण्यासाठी बोलाविण्यात येत आहे. तरी सर्व महाजनांनी या सभेस अगत्यपूर्वक उपस्थित राहावे अशी विनंती आहे.

सभेपुढील विषय:

१. मागील सर्व साधारण सभेचे इतिवृत वाचन व मंजूरी.
२. मागच्या अस्थायी समितीने अद्यापही त्यांच्या कारकिर्दीतील ऑडीटेड हिशोब व देवालयाचे दफ्तर विद्यमान समितीजवळ सुपुंढ न केल्याबद्दल चर्चा.
३. देवालयाच्या मालकीच्या दुकानदारांकडून अद्यापही भाड्याच्या थकबाकीची रक्कम पेड न केल्याबद्दल पुढील निर्णय घेण्याबाबत.
४. देवालयाच्या वार्षिक पालखी उत्सवासंबंधी विचार विनिमय.
५. अध्यक्ष्यांच्या परवानगीने ऐनवेळी येणाऱ्या विषयावर चर्चा.

टीप: कोरम अभावी सभा तहकूब झाल्यास सभा त्याच दिवशी त्याच ठिकाणी अर्ध्या तासानंतर घेण्यात येईल. व सभेत घेतलेले निर्णय सर्व महाजनांवर बंधनकारक राहतील.

हेडलॅंड सडा, मुरगांव, ६-१०-२०११.— सचिव, श्री रविंद्रनाथ पालकर.

V. No. A-4167/2011.

SHREE SAUNSTHAN NAGESH
MAHARUDRA

Bandiwade, Ponda-Goa

29. The Ordinary Session of General Body Meeting of the Mahajans of Shree Nagesh Maharudra Devasthan, Bandora will be held on Sunday, 30th October, 2011 at 11.00 a.m. at the usual place of meeting of Devasthan to discuss the following agenda:

1. To approve the draft of ordinary budget estimate for the financial year 2012-2013.
2. To adopt the audited statement of accounts for the year ending 31-3-11.

Bandiwade-Ponda, 10th October, 2011.— The Secretary, *Ajit G. S. Kerkar*.

V. No. A-4173/2011.

SHREE MANGUESH DEVASTHAN OF
PRIOL

Mangueshi, Mardol-Goa

30. The Ordinary Session of General Body Meeting of Mazanias of Shree Manguesh Devasthan of Priol will be held on Sunday, 30th October, 2011

at 11.00 a.m. at the Majanis Hall of Devasthan premises:-

1. Approval of Ordinary Budget for the year 2012-2013.
2. Approval of the list of items to be auctioned during Magh Poornima & other important festivals.

Priol, Mangueshi, 17th October, 2011.— The Secretary, Shri Maheshwar (Uday) A. R. Nagarsenkar.

V. No. A-4183/2011.

श्री देवी महामाया कालिका संस्थान

कासरपाल—गोवा

३१. श्री देवी महामाया कालिका संस्थान कासरपालच्या महाजनांची सर्वसाधारण सभा रविवार, दि. ३० ऑक्टोबर, २०११ रोजी सकाळी ११.०० वाजता अंत्रुजकर सभागृहात खालील विषयावर विचार—विनिमय करण्यासाठी बोलाविण्यात येत आहे.

१. सन २०११-१२ सालच्या अंदाजपत्रकास मान्यता.
२. सर्व अग्रशाळांवर बांधकाम संबंधी चर्चा.
३. अध्यक्षांच्या परवानगीने आयत्यावेळी येणारे प्रश्न.

या सभेला सर्व महाजनांनी मोठया संख्येने हजर रहावे ही विनंती.

टीप: कोरम न भरल्यास सदर सभा त्याच दिवशी त्याच ठिकाणी उपस्थित महाजनांच्या हजेरीत ११.३० वाजता सुरु करण्यात येईल याची महाजनांनी नोंद घ्यावी.

कासरपाल, १७-१०-२०११.— अध्यक्ष, श्री दिगंबर शां. रायकर.

V. No. A-4186/2011.

SHREE SIDDHAPURUSH GHARVAIPURUSH SAUNSTHAN

Kuddi-Cola, Canacona-Goa

32. The General Body Meeting of Mahajans of Shree Siddhapurush Gharvaipurush Saunsthan, Kuddi-Khola, is hereby convened on Sunday, 30th October, 2011 at 10.00 a.m. in the premises of this Devasthan in order to decide on the following agenda.

Agenda:

1. To read and confirm the minutes of the last General Body Meeting.
2. To discuss and formulate on the annual budget of income and expenditure for the year 2012/13.

3. Any other subject in the interest of the Saunsthan with the permission of the Chair.

All Mahajans are therefore kindly requested to remain present for the said meeting.

Kuddi-Khola, Canacona, 16th October, 2011.— The Secretary, Sd/-.

V. No. A-4195/2011.

SHREE RAMNATH DEVASTHAN

Ramnathi, Ponda-Goa

33. The ordinary session of the General Body Meeting of Mahajans of the above Devasthan will be held on Sunday, 30th October, 2011 at 10.30 a.m. at the usual place in the premises of this Devasthan to discuss and decide following agenda.

AGENDA

1. To read and confirm the minutes of the last General Body Meeting.
2. To approve the draft of the Ordinary Budget for the Year 2012-2013.
3. To approve the Shaswat Sevas.
4. To approve 450 years celebration Accounts.
5. To discuss about "AVSAR".

Ramnathi, Ponda, 9th October, 2011.— The Secretary, Sanjay B. S. Bhangui.

V. No. A-4171/2011.

Private Advertisements

34. I, Gajanan Babuso Gaonkar, resident of Candola intends to renew three shares standing in the name of Govinda Sadassiva Naique Gauncar under Share Certificate Nos. 1270, 1271 & 1272 belonging to the Comunidade of Candola as they are misplaced. If any person is having any claim or objection for the above proposal may file his or her objection before the competent authority within 60 days as per Article 436(1) of the Code of Comunidades in force.

Candola, 11th October, 2011.

V. No. A-4178/2011.

35. Shri Benvenuto Piedade Caetano Socorro Pereira, resident of Sirlim, wishes to renew the Share Certificate under Title Nos. 145-A to 149-A and Share Nos. 623 to 627 belonging to the Comunidade of Sirlim in the name of Benvenuto Piedade Caetano Socorro Pereira, as the same are misplaced.

Objection, if any, may be raised within 60 (sixty) days from the date of publication of the said notice.

V. No. A-258/2011.

www.goaprintingpress.gov.in

Published and Printed by the Director, Printing & Stationery,
Government Printing Press,
Mahatma Gandhi Road, Panaji-Goa 403 001.